Land and Water Conservation Fund
Land Acquisition Budget Proposal FY2016

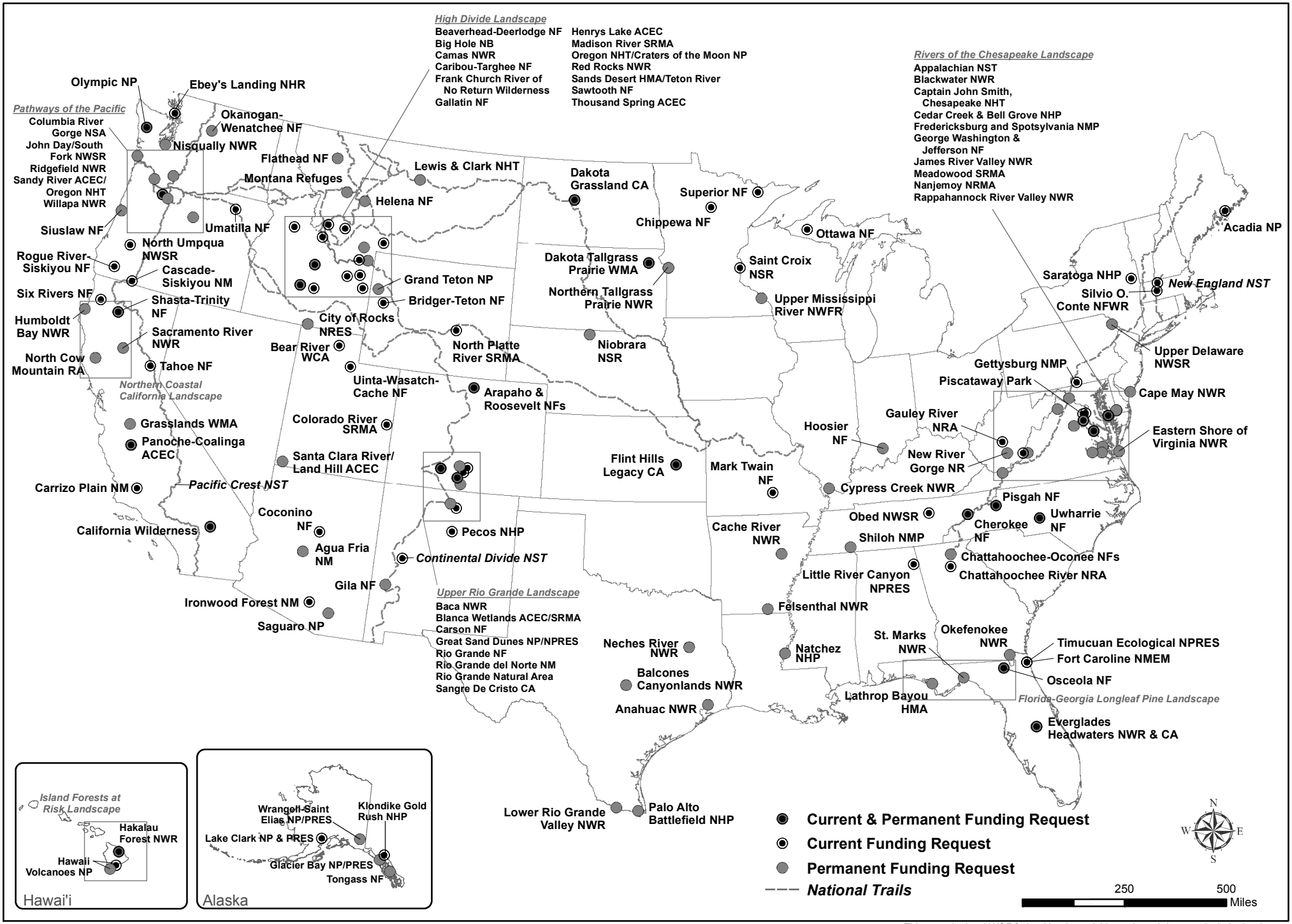

Information on this map is provided for purposes of discussion and visualization only

This map depicts LWCF federal land acquisition only and does not include the dozens of projects funded through Forest Legacy, and other LWCF state grant programs.

Land and Water Conservation Fund
Land Acquisition Budget Proposal FY2016

Classifications

ACEC - Area of Critical Environmental Concern
CA - Conservation Area
HMA - Habitat Management Area
NB - National Battlefield
NCA - National Conservation Area
NF - National Forest
NFWR - National Fish and Wildlife Refuge
NHP - National Historic Park
NHR - National Historical Reserve
NHS - National Historic Site
NHT - National Historic Trail
NST - National Scenic Trail
NM - National Monument
NMEM - National Memorial
NMP - National Military Park
NP - National Park
NPRES - National Preserve
NR - National River
NRA - National Recreation Area
NRES - National Reserve
NRMA - National Resource Management Area
NSA - National Scenic Area
NSR - National Scenic Riverway
NWR - National Wildlife Refuge
NWSR - National Wild and Scenic River
RA - Recreation Area
SRMA - Special Recreation Management Area
WCA - Watershed Conservation Area
WMA - Wildlife Management Area

High Divide Collaborative Landscape

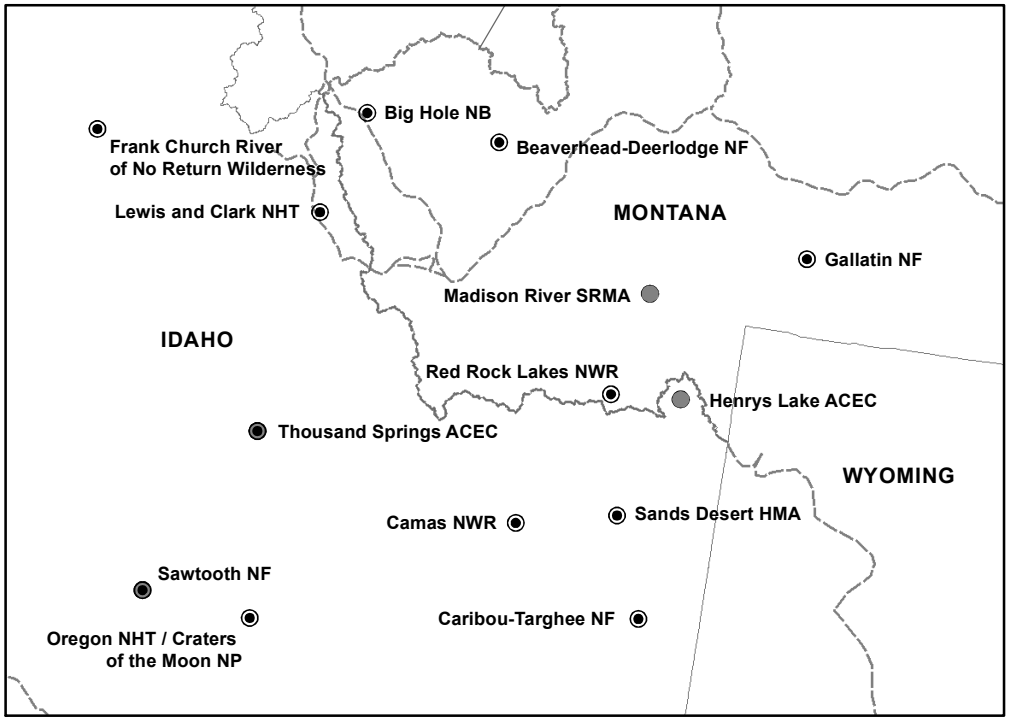

0 25 50 100 Miles

Rivers of the Chesapeake Collaborative Landscape

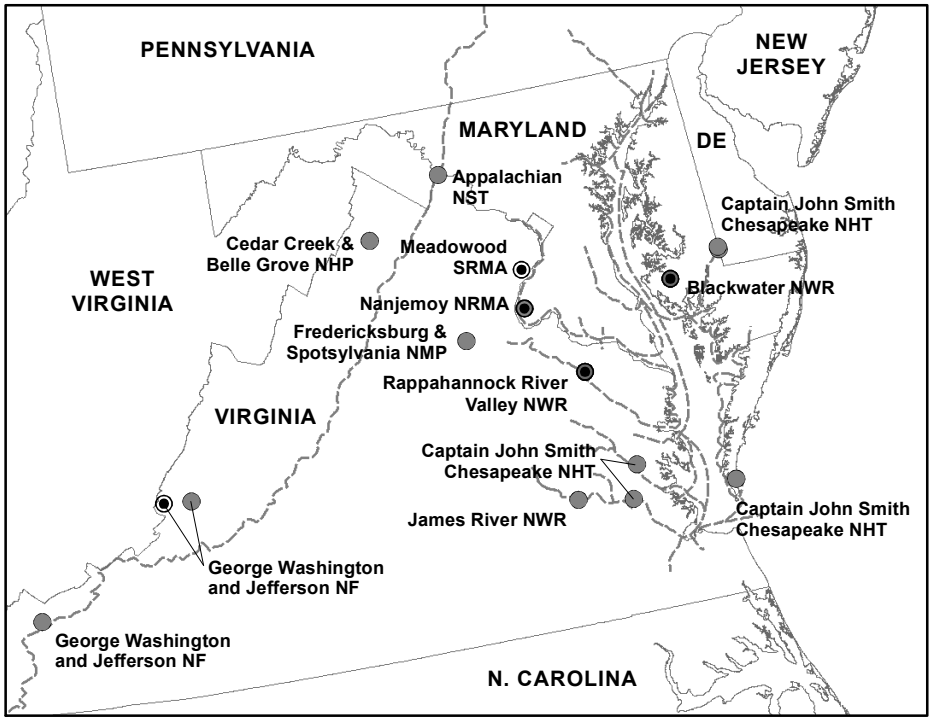

0 25 50 100 Miles

- Current & Permanent Funding Request
- Current Funding Request
- Permanent Funding Request
- *National Trails*

Information on this map is provided for purposes of discussion and visualization only

This map depicts LWCF federal land acquisition only and does not include the dozens of projects funded through Forest Legacy, and other LWCF state grant programs.