


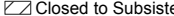



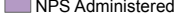


Unit 12
Eastern Interior
Region

**Upper Tanana-
White River**



Federal Public Lands Open to Subsistence Use

-  Special Use Areas
-  USFWS Administered Lands
-  Closed to Subsistence
-  BLM Administered Lands
-  NPS Administered Parks
-  USFS Administered Lands
-  NPS Administered Preserves