Draft – March 31, 2017
Do Not Distribute

Federal American Indian and Alaska Native Data Collections

Office of Policy Analysis
US Department of the Interior
November, 2016

Contents

Introduction 1
Background 1
Objective, Scope, and Methods 2
Objective and Scope 2
AI/AN Data Identification Methods 2
Data.gov 2
The IT Dashboard 3
Data Call 4
Results 4
Data Collections by Agency and Accessibility 4
Table 1. Number of Data Collections by Agency 5
Chart 1. Data Collections by Accessibility 6
Department of the Interior 6
Chart 2. Number of Data Collections, by DOI Bureau/Office 7
Environmental Protection Agency 8
Department of Agriculture 8
Chart 3. Number of Data Collections, by USDA Bureau/Office 8
Department of Health and Human Services 9
Chart 4. Number of Data Collections, by HHS Bureau/Office 9
The Department of Commerce 10
Chart 5. Number of Data Collections, by DOC Bureau/Office 10
Publicly Available, Tribal Level Data Collections 11
Chart 6. Publicly Available Data Collections with Tribal/Reservation Level Data 11
Next Steps 12
Endnotes 13
Attachment A. 1
Consumer Financial Protection Bureau 1
Department of Agriculture 1
Department of Commerce 9
Department of Defense 13

Department of Education 15
Department of Energy 17
Department of Health and Human Services 20
Department of Homeland Security 28
Department of Housing and Urban Development 32
Department of Justice 34
Department of Labor 39
Department of the Interior 42
Department of the Treasury 70
Department of Transportation 72
Environmental Protection Agency 76
Federal Financial Institutions Examination Council 86
General Services Administration 87
Nuclear Regulatory Commission 88
Small Business Administration 88
Social Security Administration 88

Introduction

Addressing American Indian and Alaska Native data gaps and data quality issues in federal AI/AN datasets is critical as agencies, tribes, nonprofits, businesses, and other stakeholders use federal data to make effective and data-driven decisions on business development, land and resource management, and program assessment and administration.

To begin to address these issues, the Bureau of Indian Affairs (BIA) and the U.S. Census Bureau (Census) signed a Memorandum of Understanding (MOU) on January 13th, 2016 to work together to improve the quality and accuracy of AI/AN data. The MOU established the American Indian/Alaska Native Data Improvement Workgroup (Workgroup) to share, discuss, and resolve issues concerning AI/AN data. The Workgroup's formal membership consists of representatives from the BIA, Census, and the Department of the Interior's Office of Policy Analysis (PPA), and allows for informal participation by other interested federal agencies.

A key first step identified by the Workgroup was to create an inventory that catalogs and characterizes current federal AI/AN data collections. The AI/AN data inventory is critical to identify and address common data issues and data gaps. To complete this task, the Office of Policy Analysis (PPA) in the Department of the Interior consolidated information on federal AI/AN data collections from Data.Gov, the federal IT Dashboard, and direct responses from federal agencies. This inventory is included in Attachment A.

This paper describes the methods used to identify federal AI/AN data collections and presents a preliminary analysis of the inventory to date. The analysis and inventory are preliminary as we continue to work with agencies to identify AI/AN data. Tribal consultations will be conducted subsequent to this initial, fact finding stage, as federal agencies' AI/AN data holdings are assessed, and data gaps and quality issues are identified.

Background

The need for an inventory of AI/AN data are immediate and significant. The literature on AI/AN data availability is limited, revealing one inventory of data relating to economic development in Indian Country. Todd[1] identified AI/AN data variables and sources used in over twenty studies that compared economic outcomes across reservations to summarize AI/AN demographic, business and financial, and land and government data and data gaps.

Reliable, complete, and consistent demographic business and financial, and land and government data, at a minimum, are critically needed to promote AI/AN economic development and growth. For example, Payson[2] details how producing tribal economic and government accounts (comparable to Gross Domestic Product and Government Finance Statistics) has the potential to greatly improve economic development on reservations by providing an economic measurement tool tribes can use to attract investors.

Data sets relating to Tribal population estimates are of paramount importance as billions of federal and state funds are allocated annually based on population counts. Another data priority is AI/AN labor market information on and near reservations. There is also a need for data in the areas of tribal governments, reservation business activity, and longitudinal data on reservations and households. A number of limitations of existing data sources are discussed in more detail in the endnotes.[3]

Objective, Scope, and Methods

Objective and Scope

The first objective of this report is to inventory and characterize current federal AI/AN data collections, including what data are being collected by agency and the accessibility to potential users. While state and tribal governments, and non-governmental organizations are important sources of AI/AN data, their inclusion was beyond the scope of this report. The second objective to identify common data gaps and quality issues, and promote interagency discussions on improving federal AI/AN data.

The federal AI/AN data identified in the inventory are defined as federal datasets, data collections, and data sources describing AI/AN populations or tribal lands, including:

- Collections that are not primarily AI/AN, but include relevant AI/AN information that can be extracted as a subset,
- Data collected primarily, as part of an official survey or census, or secondary as part of program administration or research, and
- Publicly and non-publicly available data.

Both publicly available and non-publicly available data collections are included in the inventory, as the Federal Government is both a *consumer* and a *supplier to the public* of AI/AN data. Both publicly available and non-public administrative data are essential for effective programs, services, and economic development, and both suffer from quality issues and data gaps. The identification of data collections helps to establish a baseline for federal agencies to begin addressing AI/AN data gaps and quality issues. Instances occur where both publicly available tabulations and the internal database containing the same underlying micro-data are both identified. These are counted as two distinct data collections, as the availability of information differs depending on the data user. Data collections that may include AI/AN or tribal land data, but which cannot be identified or extracted from the larger data collection, are not included.

It should be noted that this report does not advocate for federal agencies to make public all federally collected data. Many federal datasets include personally identifiable information (PII) that federal agencies are legally required to keep private for the safety and privacy of citizens who respond to federal surveys and programs.

AI/AN Data Identification Methods

Three approaches were used to identify federal AI/AN data collections for the federal AI/AN data collections inventory:

- Identification of data collections on data.gov that include AI/AN data
- Identification of databases listed on the federal IT Dashboard that include AI/AN data
- A government-wide data call of federal agencies

Data.gov

Data.gov is an open data website maintained by the General Services Administration that launched in June of 2009 to promote an open and transparent government.[4] The website catalogs metadata on federal datasets and collections with the intent of allowing the public to easily find and access datasets produced by the Federal Government. Since its launch in 2009, the site has grown from 47 data collections to 184,557, of which 146,796 are maintained by federal agencies.[5]

Data.gov includes a search capability and various filter options that allow the user to find the data of interest. If the search term is included in the name, description, or indicated as a key word in the catalog, the data collection appears in the search results. To identify AI/AN data collections the catalog was limited to federal collections and the following search terms were used:

- American Indian
- Alaska Native
- Native American
- Tribal
- Tribe

Relevant information extracted for each data collection for this report included the agency, name of data, a description of the data, and the data format.

The results from each search term were reviewed to eliminate duplicates and condense multiple entries for the same data collection. Duplicate entries occurred when search terms yielded the same data collection and when data collections had multiple entries for different years; these duplicates were eliminated. For example, the American Community Survey (ACS) has separate entries in the data.gov catalog for its 2014, 2013, 2012, etc. releases. All multiple year entries were considered duplicates and eliminated to leave one entry per data collection. Some collections in the catalog also had multiple entries for different geographic areas or types of information available in the collection. This was especially prevalent with boundary and geospatial data collections that have multiple entries for different shapefiles or geographic 'layers'. For example, the Environmental Protection Agency has multiple entries for the different types of facilities available in their Facility Register Service. These entries were condensed and counted as one collection.

Although data.gov identified many federal AI/AN data collections, it does not include administrative data, and is also limited to data collections federal agencies identify for the catalog. Administrative data are data that are collected for program administration purposes. Examples include transaction records, application forms, and record keeping.

The IT Dashboard

To address the administrative data gap in data.gov, databases were identified through the IT Dashboard. The IT Dashboard is a federally managed website that tracks federal information technology investments by agency and is updated annually to provide information and track progress on federal information technology investments over time.[6]

Databases that include AI/AN data were identified using the "IT Portfolio" file. The "IT Portfolio" contains information on major IT investments including the agency, bureau, investment title, investment description, primary and secondary service areas, and total IT spending on the investment for the past three years. Many government agencies require major IT Investments to meet their programmatic needs.

Four methods were used to identify databases that include data on AI/AN populations and tribal lands:

- Filtering by primary or secondary service area code of 361, "American Indian and Alaska Native Relations".
- A text search in the investment title or investment description for same search terms used for data.gov: "American Indian", "Alaska Native", "Native American", "Tribe", or "Tribal."
- Any IT investment for the Bureau of Indian Affairs, Bureau of Indian Education, and the Indian Health Service
- A manual review of investment descriptions to identify databases potentially containing information on AI/AN individuals or lands as part of a larger, non-primarily Indian dataset.

Data Call

Data.gov and the IT Dashboard identified many AI/AN data collections, but agencies may not put all collections on data.gov, and many data are not stored in databases that would require a major IT investment listed on the IT Dashboard. Also, as indicated above, one method of identification included a manual review of IT investment descriptions that incurred risk of including databases that do not contain AI/AN data. To account for these issues, PPA sent a data call for identification of AI/AN data collections to federal agencies.

A data call is a request to collect data or information from other organizations or federal agencies. For this data call, the information found through data.gov and the IT Dashboard was used to pre-populate a collection form that requested federal agencies:

1. Review and validate the information found through data.gov and the IT Dashboard
2. Identify AI/AN data collections their agency collects and maintains that were not already listed, and
3. Include more information on data collections that could not be found through online sources.

The data call was sent to nineteen federal agencies. Responses were received from seventeen. Agency responses were used to review and edit information from Data.Gov and the IT Dashboard to prepare this draft inventory.

A "*" symbol next to the agency name in Table 1 indicates the agency did not respond to the data call, meaning all identifications were made through data.gov and the IT Dashboard, and have not been verified by the agency.

Results

PPA identified 448 AI/AN data collections from twenty agencies. The information provided varies by data collection. All data collections identify the agency, name of the data or program, and a description of the data. The information on counts is a useful starting point, but it is recognized that this type of information does not provide information about how the data are used, the frequency of data use, and data quality.

Data Collections by Agency and Accessibility

Table 1 shows the total number of AI/AN data collections by agency, ranked highest to lowest by number of collections. It also includes the number of publicly available and Limited Non-Federal Access data collections. A data collection with Limited Non-Federal Access includes those that allow a limited number of individuals to view data, including collections where a participating individual or tribal government can view their own data, or instances where high level aggregates are available in report form, but the more granular data, such as breakouts by tribe, are not available to the public.

Table 1. Number of Data Collections by Agency

Agency	Number of Data Collections	Publicly Available	Limited Non-Federal Access
Department of the Interior	149	39	14
Department of Agriculture**	54	8	1
Environmental Protection Agency**	48	35	1
Department of Health and Human Services	40	23	2
Department of Commerce	24	21	0
Department of Justice	23	9	3
Department of Energy	20	19	1
Department of Transportation	16	11	0
Department of Housing and Urban Development*	14	3	0
Department of Homeland Security	14	2	2
Department of the Treasury	11	3	1
Department of Education	9	8	1
Department of Labor	8	7	0
Department of Defense	9	1	1
General Services Administration	3	2	1
Small Business Administration	2	0	0
Federal Financial Institutions Examination Council***	1	1	0
Nuclear Regulatory Commission	1	1	0
Social Security Administration	1	0	1
Consumer Financial Protection Bureau***	1	1	0
Department of Veterans Affairs	0	0	0
Total	**448**	**194**	**29**

*Agency did not respond to data call.
**Partial response to data call.
***Agency did not receive a data call form. Data collections were identified via data call but are maintained by a different agency or council.

Chart 1 shows that of the 448 data collections identified, 43.3% (194) are publicly available. However, 23.0% (103) of the identified collections do not have a determined accessibility, meaning the agency did not provide that information and PPA was unable to determine the accessibility with certainty.

Chart 1. Data Collections by Accessibility

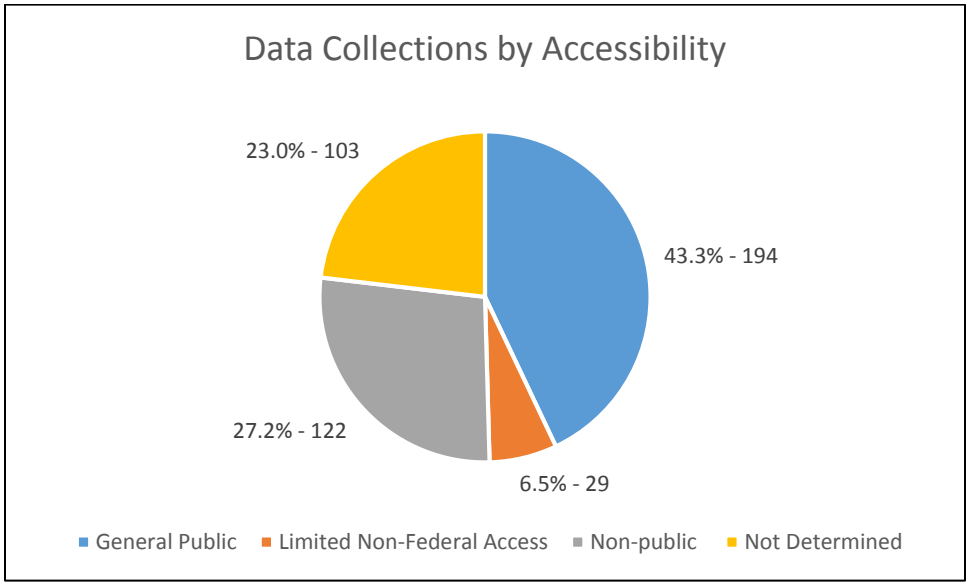

Below are breakouts by Bureau/Office and summaries on the top five agencies, which represents 70.3% of the total identified AI/AN data collections.[7]

Department of the Interior

The Department of the Interior (DOI) has 149 data sets, the highest number of AI/AN data collections identified, with over double the number of data collections compared to the next agency. It is to be expected that DOI has a large number of AI/AN data collections as the agency's mission is to "protect and manage the Nation's natural resources and cultural heritage; provide scientific and other information about those resources; and honor its trust responsibilities or special commitments to American Indians, Alaska Natives, and affiliated island communities." To effectively carry out this mission, many of the DOI's Bureaus and Offices provide services to, and work with tribes. However, it should also be noted that as an office within the DOI, PPA was better able to canvas DOI's Bureaus and Offices with data call forms. For other federal agencies, PPA relied on the White House Council on Native American Affairs to canvas their respective agencies. The different collection strategy for DOI may have caused more agency coverage compared to others.

Chart 2 shows the number of AI/AN data collections by DOI Bureau and Office. The two Bureaus with the highest number of identified AI/AN data collections are the Bureau of Reclamation (Reclamation) and the National Park Service (NPS), followed by the Bureau of Indian Affairs.

Chart 2. Number of Data Collections, by DOI Bureau/Office

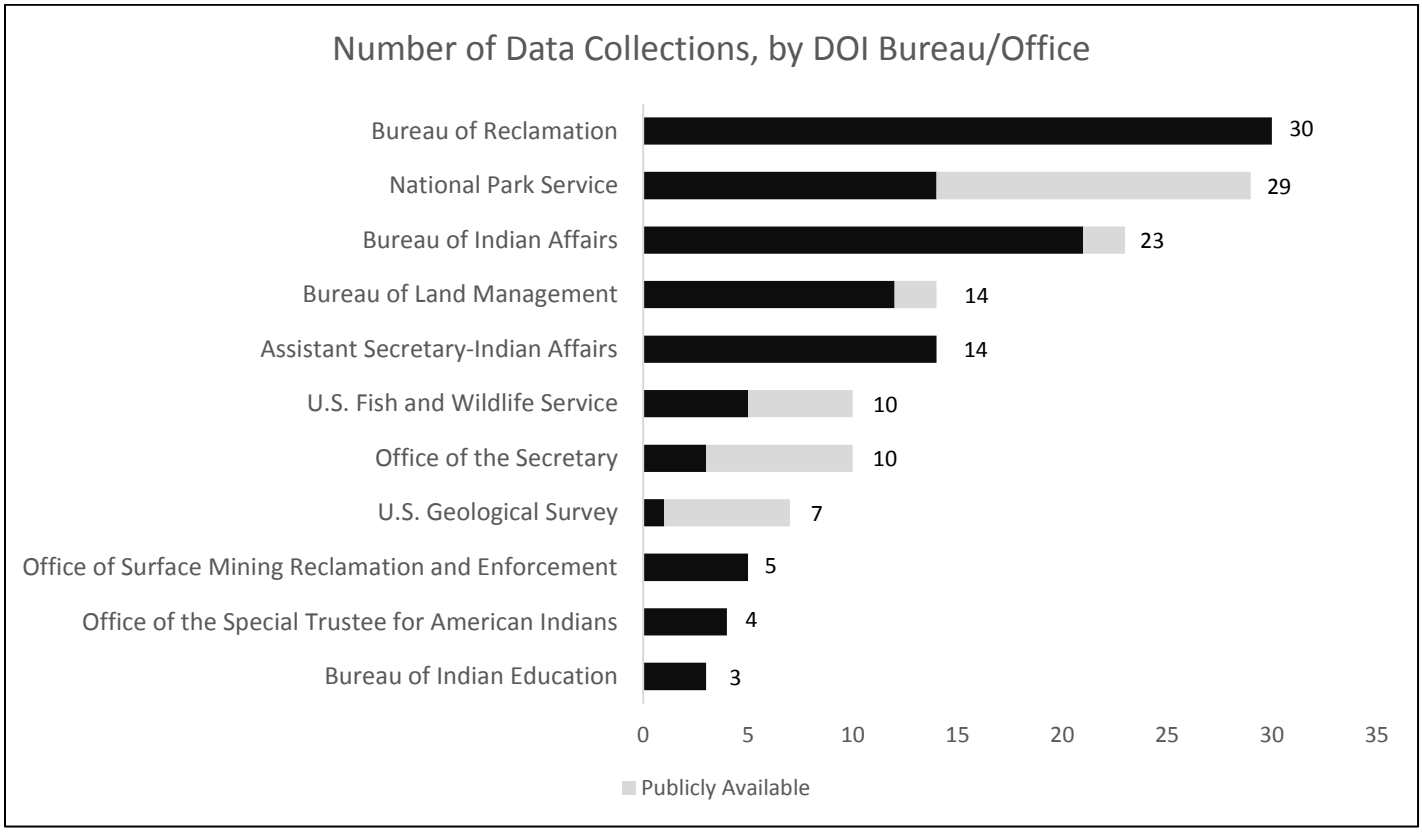

The AI/AN data collected by Reclamation is for water-related projects and studies on tribal lands, including instrumentation readings at BIA dams, water delivery support, and reports prepared for needs assessments, environmental impact studies, cost estimates, etc. Reclamation also maintains data on AI/AN artifacts and archaeological sites. None of the data collections for Reclamation were confirmed as publicly available, indicating the data are primarily for program administration purposes. The NPS also maintains data on archaeological sites, as well as historic places, geospatial data on NPS boundaries, Native American Graves Protection and Repatriation Act (NAGPRA) notices data, and others. With nine collections identified as accessible to the public, the NPS is the DOI Bureau with the highest number of publicly available data collections, including the administrative boundaries of the NPS units, the National Register of Historic Places, the National Register & Landmarks Application, the NAGPRA summaries database, and the Culturally Unidentifiable and Culturally Affiliated Native American inventories database.

While Reclamation and NPS have the highest number of collections identified as standalone Bureaus, the DOI's AI/AN focused Bureaus and Offices have the highest combined number of AI/AN data collections at 47, including the Bureau of Indian Affairs (BIA), the Bureau of Indian Education (BIE), the Assistant Secretary-Indian Affairs, and the Office of the Special Trustee for American Indians. These data cover the numerous programs administered by these Bureaus and Offices, and because many contain personally identifiable information, are not public. Of the 47, two are confirmed as publicly available, the BIA Indian Lands Dataset, which depicts feature location, selected demographics and other

associated data for the 567 Federally Recognized tribes in the contiguous U.S. and Alaska, and regional budget formulation input results, which is information collected by tribes and tribal programs used to identity BIA regional priorities for the formulation of the BIA's Annual Budget. The DOI has 40 publicly available data sets, indicating the majority of data are collected for program and project administration and cannot be made public due to personally identifiable information (PII).

Environmental Protection Agency

A breakout by EPA office is not available at this time. However, of the 48 data collections identified, 35 are publicly available. The EPA provides data on air and water quality, EPA facilities, and EPA grants. Many of these data are included in EPA's Envirofacts data product that includes topic searches on air, waste, facility, land, compliance, water, and radiation, available at the tribal level. These data can be viewed with a geographic interface using the Enviromapper data tool.

Department of Agriculture

The U.S. Department of Agriculture (USDA) confirmed that the 54 data collections provided in the pre- populated collection form were correctly identified as containing AI/AN data. They did not provide further information including the geographic scope and accessibility.

Chart 3 shows the USDA Bureaus/Offices with highest number of AI/AN data collections are the Animal and Plant Health Inspection Service (APHIS) and the Food and Nutrition Service, followed by Rural Development, Farm Service Agency, National Agricultural Statistics Service, and the Economic Research Service. The majority of data collections identified contain administrative data on the numerous inspection, farm, food and nutrition, and rural development programs.

Chart 3. Number of Data Collections, by USDA Bureau/Office

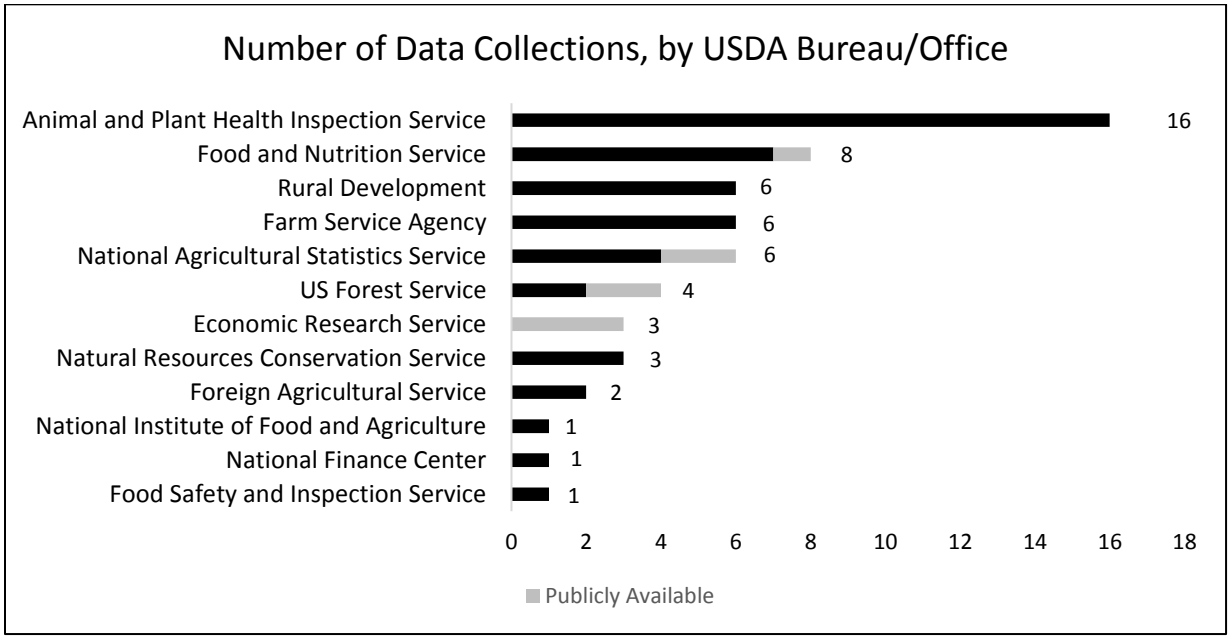

The inventory identifies eight publicly available data collections. The Food and Nutrition Service provides Women, Infants, and Children (WIC) Participation and Cost Data at the state and select tribal organization level. The Economic

Research Service has created two mapping tools: one that that can be used to estimate the percent of non-Hispanic Native Americans in the U.S. mapped by county and a spatial overview of food access indicators for low-income and other census tracts using different measures of supermarket accessibility. The USDA's National Agricultural Statistics Service conducts the Census of Agriculture every five years and is the only source of uniform, comprehensive agricultural data for every state and county or county equivalent, and for select reservations. The U.S. Forest Service also provides publicly available geospatial data on tribal lands ceded to the United States, and land fire potential vegetation.

Department of Health and Human Services

The Department of Health and Human Services (HHS) identified data collections across ten different Bureaus/Offices, displayed in Chart 4. Of the 40 identified, 57.5% (23) are publicly available.

Chart 4. Number of Data Collections, by HHS Bureau/Office

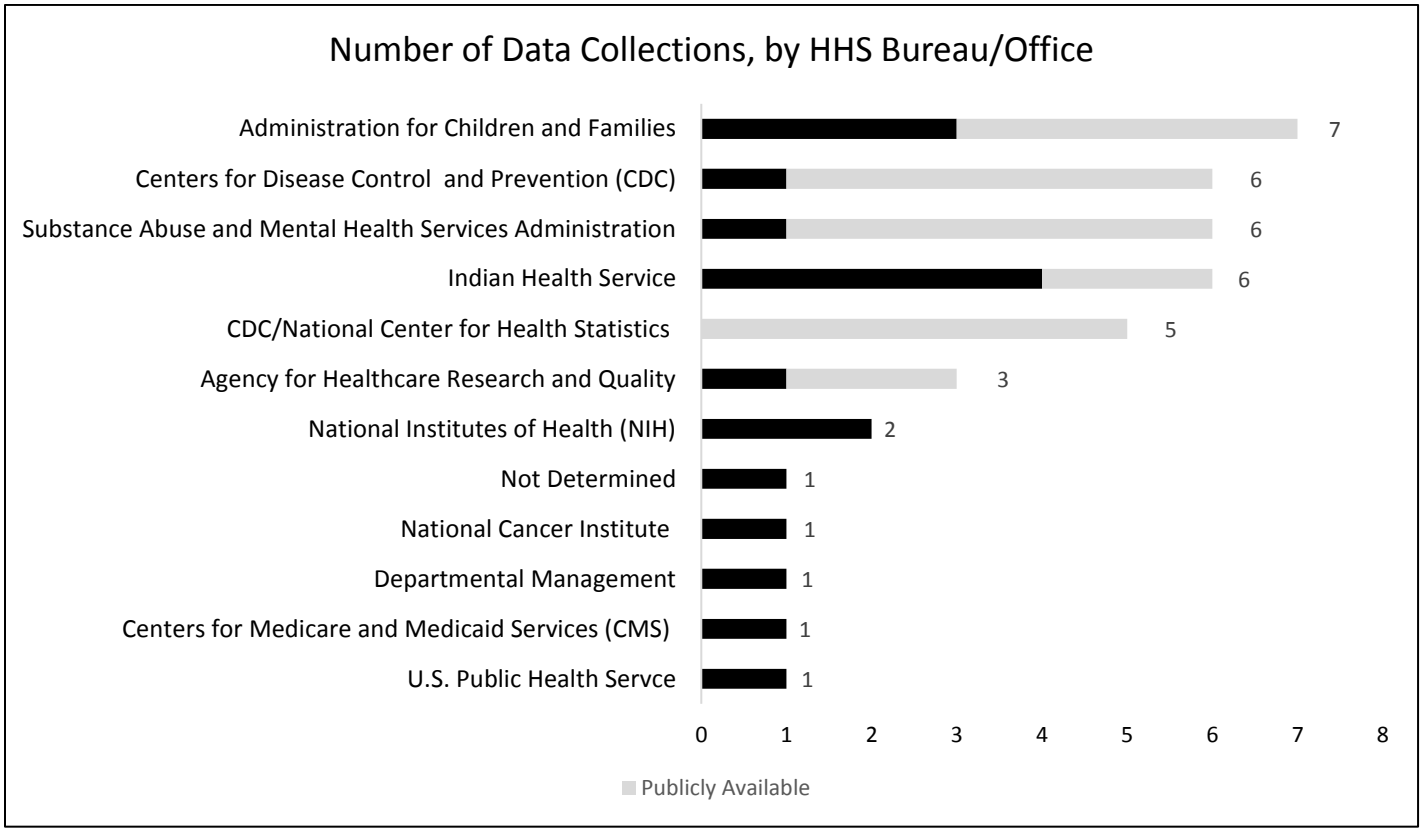

The Office with the highest number of data collections within HHS is the Administration for Children and Families (ACF), which collects data on the administration of two important government programs, the Head Start program and Temporary Assistance for Needy Families (TANF) programs. The TANF Reporting System allows the public to query and download TANF data at the state and tribal agency level, including estimates such as number of applicants and number of approved applicants. The ACF provides data on the Head Start program at the grantee/delegate level, including demographics on children and family, information on the Head Start workforce, and program characteristics in their annual Head Start Fact Sheets. ACF is also currently conducting a large descriptive study of AI/AN children in Head Start. The data collection is still ongoing, but a large dataset that researchers can access will be available.

The Centers for Disease Control and Prevention, along with the National Center for Health Statistics, collects and disseminates data on various health topics, including the National Immunization Survey, National Health Interview

Survey, and the National Vital Statistics System, which provides public health data including birth, mortality, fetal death, and marriages and divorces data. Data available to the public can be accessed using the Center for Disease Control and Prevention's data tool, CDC Wonder, that allows users to query data for reports at the national, state, and regional level, and by race, including AI/AN.

The Indian Health Service (IHS) is the federal agency responsible for providing federal health services to American Indians and Alaska Natives. The inventory identifies six IHS data collections. The two publicly available data collections are facility mapping tools.

The Department of Commerce

While the Department of Commerce (DOC) ranks fifth in the number of AI/AN data collections identified, it would most likely be first if one were to identify AI/AN topics by agency. Chart 5 shows Census has the highest number of identified data collections within the DOC, and is an important and widely used source of publicly available AI/AN data.

Chart 5. Number of Data Collections, by DOC Bureau/Office

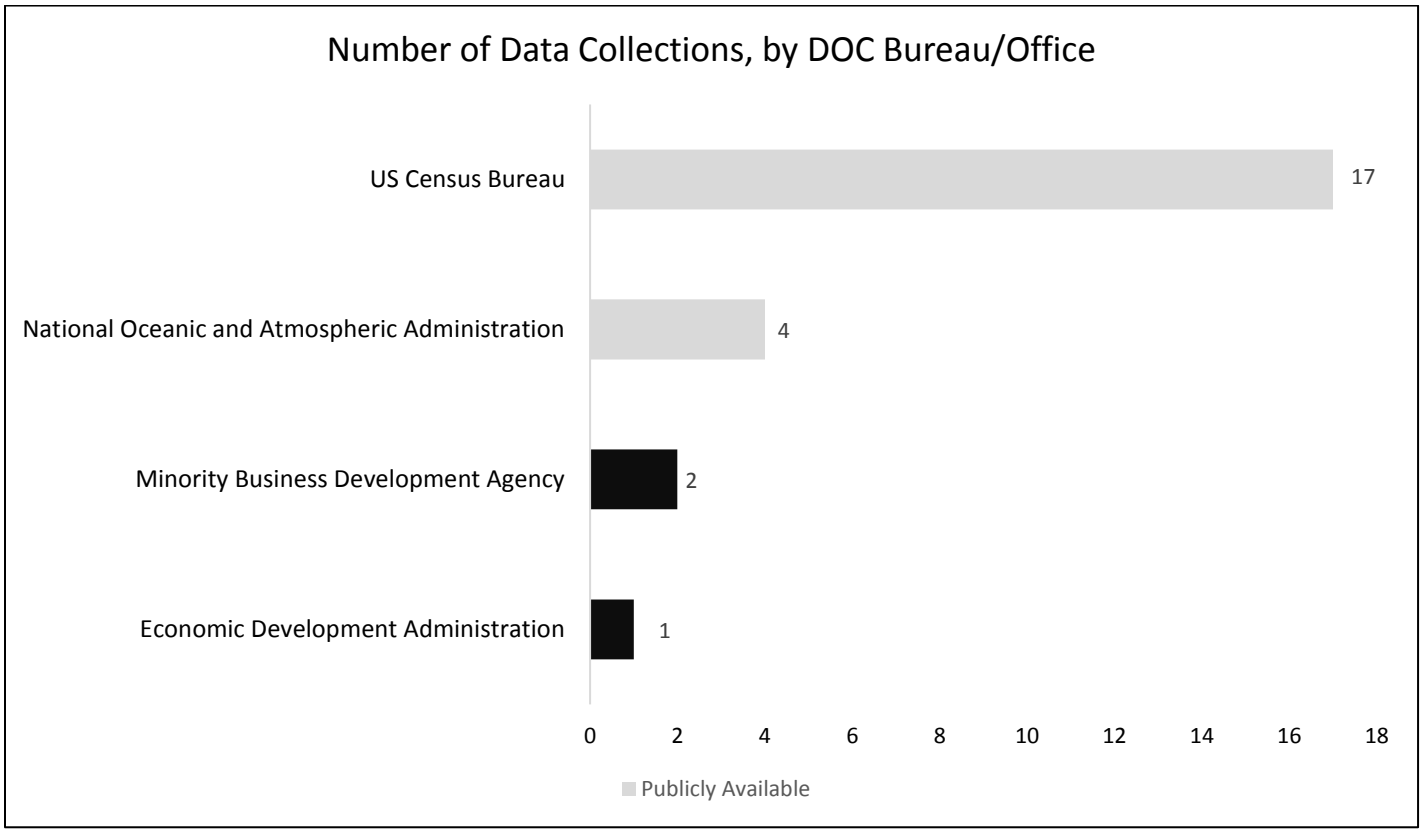

Census provides over 100 demographic, housing, economic, and social variables at the national, state, county, metropolitan, and tribal level as part of the American Community Survey (ACS). The inventory identifies 10 distinct ACS data collections including Estimates, Estimate Summary Files, and Public Use Microdata Sample (PUMS) files for 1-year, 3-year, and 5-year estimates. Higher level aggregates, such as the AI/AN population at the national and state level are available in the 1-year estimates, while the majority of tribe specific data are included in the 5-year estimates as smaller areas require 60 months of aggregate data to produce reliable estimates. Estimate summary files contain estimates, margins of error, and geography files for each release. Public Use Microdata Sample (PUMS) files are a set of

un-tabulated records about individual people or housing units that allow data users to create custom tables that are not available through pre-tabulated (or summary) ACS data products.

Census also provides population estimates at the national, state, county, and tribal level as part of the Decennial Census, and AI/AN owned business data estimates, including the number of firms, total sales, and annual payroll, at the national and state level through the Survey of Business Owners.
The inventory identifies four publicly available data collections from the National Oceanic and Atmospheric Administration (NOAA). However, it should be noted that NOAA did not review these identified collections. NOAA's data collections include Coastal Tribal Lands, Ocean Uses: Hawaii, Production Data - North Puget Sound Chinook salmon captive propagation, and Subsistence Registration Permit Program data collections.

Publicly Available, Tribal Level Data Collections

The identified data collections include AI/AN data at the national, state, county, zip code, and tribal geographic levels. While all are important, data at the tribal or reservation level allows for better tribal level program management and measurement, and gives a better picture of the socio-economic conditions at the reservation level. A manual review of publicly available data collections identified 79 (40.5%) of the 195 publicly available datasets that include tribal level data. These data collections are identified with a * symbol next to "General Public" in the Accessibility column of the inventory. Chart 6 below shows the breakout of these data collections by agency.

Chart 6. Publicly Available Data Collections with Tribal/Reservation Level Data

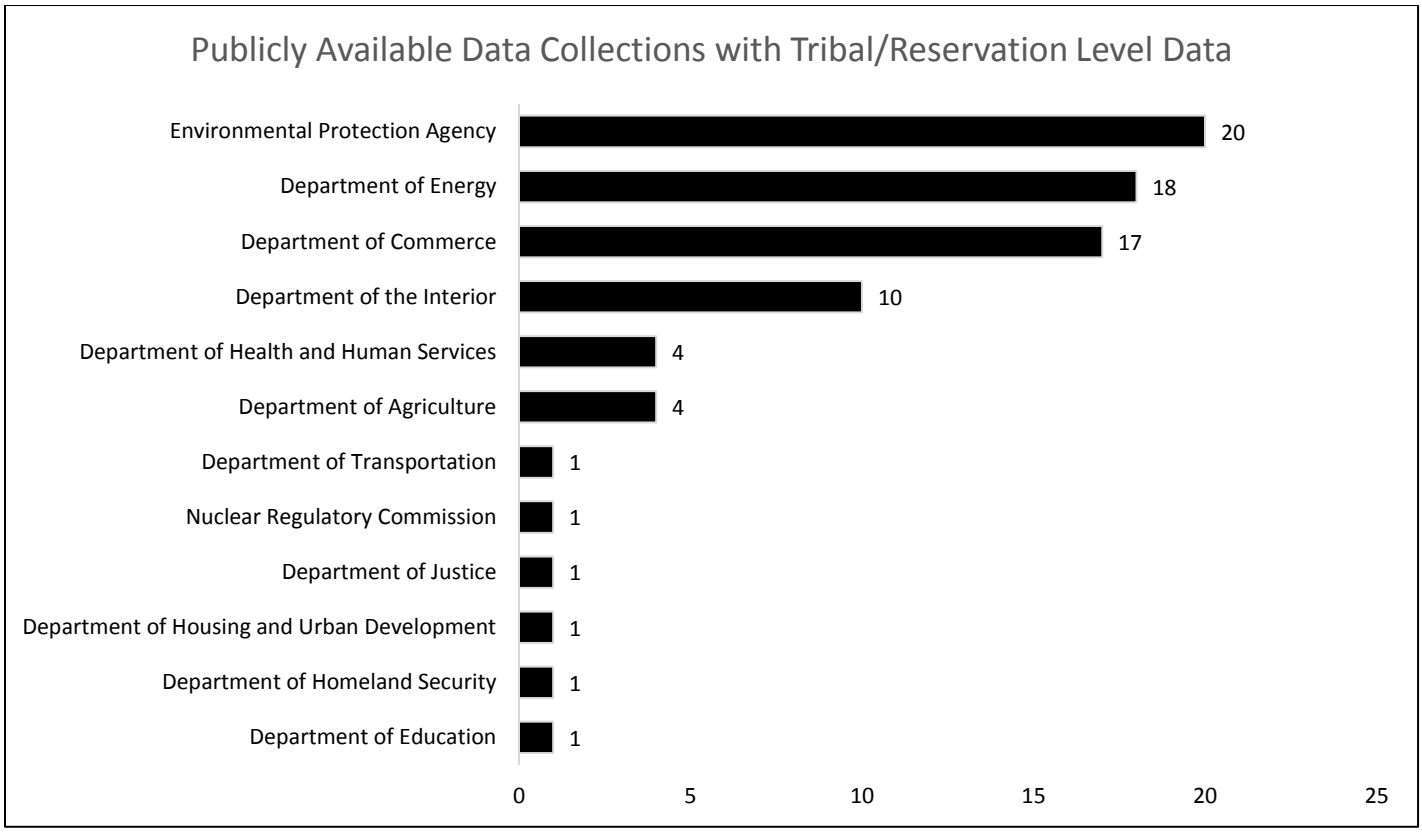

The agencies collecting the data provide some insight into the type of data available at the tribal level. The EPA and the DOE, for example, provide half of the identified data collections. The DOE's tribal level data collections include

information on renewable energy sources in Indian Country, including wind speeds, solar energy, biomass, and hydrothermal energy sources in their interactive mapping tools. The data also include locations of bioenergy, natural gas, petroleum, hydrothermal, and power plants. The EPA includes a tribal land geography layer in its Enviromapper tool that allows the user to view information on many of EPA's programs, including air, water, superfund sites, and hazardous waste. The EPA also includes many different geographic layers depicting tribal areas by region.

Seventeen data collections were identified that include reservation-level data for the Department of Commerce, which represents 70.8% of the DOC's datasets, and 100% of their publicly available datasets. The majority of these data come from Census and are included in the 5-year, 3-year, and 1-year ACS data sets. However, the 5-year data set is limited to populations over 60,000, which applies to very few reservation areas.

The Department of Justice provides one data collection, the Census of Tribal Justice Agencies, that includes information on the range of justice agencies operating in tribal jurisdictions, the services those agencies provide, and the types of information systems maintained at the tribal level. However, it has not been updated since 2002. Other data available at the tribal level include information on cultural items (DOI), tribal TANF programs (HHS), program office location and contact information, and tribes physically located within 50 miles of a nuclear power plant (National Regulatory Commission).

A review of publicly available datasets at the tribal/reservation levels show data gaps in the areas of reservation businesses, reservation financial sectors, tribal governments, and education. While there are publicly available data on AI/AN-owned businesses at the national, state, and county levels through The Survey of Business Owners (SBO), there are no business data available by reservation. GSA's SmartPay captures information on tribally owned businesses, including location information that would allow a user to flag businesses on reservations. However, this data are limited to tribally-owned federal agency vendors. With regard to reservation financial sectors, the Consumer Financial Protection Bureau's Home Mortgage Disclosure Tool provides mortgage lending information at the Census tract and county level, including demographic information on race, sex, and ethnicity, and financial information such as approval/denial, the denial reason, and loan type, but does not provide information at the reservation level. A review of the inventory showed no data collections that include information on tribal governments. The Department of Education's 2008 report titled, "Status and Trends in the Education of American Indians and Alaska Natives" does provide tribal level demographic information, but education statistics provided in the report are at the national and state levels.

It is important to note that tribal/reservation level collections were identified by PPA, and were not confirmed by the agencies. It is also important to note that some data collections may include a geographic feature such as an address or zip code that would allow the user to identify data attributed to a reservation or tribe. These data collections were not included in the above counts, as the user would have to geocode the available data. Data collections that include a limited amount of tribal/reservation level data are included in the above counts.

Next Steps

The inventory characterizes existing federal AI/AN data by agency, accessibility, and tribal/reservation level availability. The next step is to make this tool available to other stakeholders. Tribes, researchers, and other federal agencies could utilize this tool to locate data, identify possible data linkages, identify other data gaps, and identify possible tribal and agency collaborations. In the long-term, this inventory could be enhanced to include information on the data quality and total coverage of identified data collections. While the inventory offers a view of what data are being collected, and by what agency, it does not provide information on the quality and coverage of data collections, which are important factors to consider for a complete characterization of a data collection.

Endnotes

[1] Todd, Richard M. 2012. "Indian Country Economic Development: Data and Data Gaps." Research Paper. https://www.minneapolisfed.org/community/indian-country/events/~/media/Files/community/indiancountry/Todd_Data_and_Data_Gaps_Paper.pdf

[2] Payson, Steven. 2012. "The Challenge of Acquiring Economic Statistics on Indian Nations: Prospects for the Future." Department of the Interior Internal Draft for Review.

[3] Sampling errors, geographic and language barriers, and government distrust are but a few of the significant challenges identified in the literature to accurately counting the AI/AN population. The literature on AI/AN data availability is limited. Todd (2012) identified AI/AN data variables and sources used in over twenty studies that compared economic outcomes across reservations to summarize AI/AN demographic, business and financial, and land and government data and data gaps. Todd identified 274 variables from approximately 74 distinct data sources, including both federal and nonfederal sources. Using this 'inventory of information sources,' Todd (2012) found that three of the biggest data gaps are in the areas of tribal governments, reservation business activity, and longitudinal data on reservation residents and households. Todd identified only one study on reservation business activity, which relied on data from the Census's County Business Patterns (CPB) survey. Because CPB data is not available at the tribal level, the author had to "confront difficult decisions about how to crosswalk county data to the reservation level."
Data sources on reservation financial sectors are also limited, with only two sources identified, the Home Mortgage Disclosure Act, and dated BIA estimates of reservation credit. More sources are available for Indian Lands data, including Census, BIA, and USDA data sources, but Todd notes a data gap on more detailed land ownership information. Data sources available on tribal governments are the most limited, with no available sources identified, and none that are published by a federal agency. One exception is tribal government data on tribal casinos that are available in Inspector General Reports. These data gaps greatly impede evaluating AI/AN economic development and growth.

Todd (2012) found that Census collects the majority of AI/AN demographic data. This is not surprising, as the Census provides the most comprehensive data on the socio-economic conditions of the United States, and the only federal data collection that provides these data at the tribal level. Census data is also frequently used by federal agencies for needs assessments, funding, and appropriations. However, many tribes and tribal organizations have expressed concerns with the Census's American Community Survey (ACS) as a replacement to the Decennial Census 'long form' to capture these data, citing population undercounts and high margins of error compared to non-AI/AN estimates. DeWeaver (2012) found that ACS AI/AN alone population estimates were lower than comparable AI/AN alone population estimates in the 2010 Decennial Census at the national, reservation, and county levels.

DeWeaver (2012) identified four sources of federal labor market data: BIA's Labor Force Report (LFR), the ACS, the Bureau of Labor Statistics (BLS) Current Population Survey (CPS), and BLS's Local Area Unemployment Statistics (LAUS). The ACS and the LFR are the only sources that provide employment data at the reservation level. The LFR, released by the BIA, reports on the AI/AN population and employment by state, BIA region, and tribe. The last report was published in 2013, after an eight year reporting gap. The reports released prior to the 2013 report included estimates based on unknown methodologies, prompting quality concerns. Another issue with both the ACS and the most recent LFR is they do not capture "discouraged" workers, those who have given up looking for work and are not included in the BLS's or Census's definition of unemployed, which applies to many living on or near reservations, and can impede an accurate assessment of the labor market conditions of a reservation.

[4] "Memorandum for Heads of Departments and Agencies-President's Memorandum on Transparency and Open Government – Interagency Collaboration". February 24, 2009. URL: ://www.whitehouse.gov/sites/default/files/omb/assets/memoranda_fy2009/m09-12.pdf

[5] Data collections fluctuate as the catalog is updated on an ongoing basis as new data collections are added and issues with duplicates are resolved.

[6] "Frequently Asked Questions". URL: https://www.itdashboard.gov

Attachment A.

Inventory of Federal AI/AN Data Collections

Agency	Bureau	Name of Data or Program	Data Description	Access	Access Other	Link	Contact Name	Contact Email
Consumer Financial Protection Bureau								
Consumer Financial Protection Bureau	Nonresponse (NR)	Home Mortgage Disclosure Act Tool	The Home Mortgage Disclosure Act (HMDA) requires many financial institutions to maintain, report, and publicly disclose information about mortgages. HMDA was originally enacted by Congress in 1975 and is implemented by Regulation C. The Dodd-Frank Act transferred HMDA rulemaking authority from the Federal Reserve Board to the Consumer Financial Protection Bureau (CFPB) on July 21, 2011. These public data are important because they help show whether lenders are serving the housing needs of their communities; they give public officials information that helps them make decisions and policies; and they shed light on lending patterns that could be discriminatory.	General Public	Nonresponse (NR)	http://www.consumerfinance.gov/data-research/hmda/explore	Nonresponse (NR)	Nonresponse (NR)
Department of Agriculture								
Department of Agriculture	Animal and Plant Health Inspection Service	APHIS-MIS 200NR	MIS 200NR records efforts to resolve wildlife threats and damage to agricultural products and livestock, private and industrial property, human health and safety, threatened and endangered species, natural resources, and infrastructure.	NR	NR	NR	NR	NR
Department of Agriculture	Animal and Plant Health Inspection Service	APHIS-Emergency Management Response Services 2.NR (EMRS-2)	Provides electronic records collection and organization for APHIS's responses to animal disease outbreaks and documents foreign animal disease information and emerging animal diseases in the United States.	NR	NR	NR	NR	NR
Department of Agriculture	Animal and Plant Health Inspection Service	APHIS-Certification, Accreditation, Registration, Permitting, and Other Licensing (CARPOL)	To ensure that the certification, accreditation, registration, permitting, and other licensing strategies and operations of APHIS to make the best use of existing and emerging technologies, technology support, and end-user education.	NR	NR	NR	NR	NR

Agency	Bureau	Name of Data or Program	Data Description	Access	Access Other	Link	Contact Name	Contact Email
Department of Agriculture	Animal and Plant Health Inspection Service	APHIS-Animal Disease Traceability Information System (ADTIS)	Investment provides animal tracking for the purpose of protecting animal health.	NR	NR	NR	NR	NR
Department of Agriculture	Animal and Plant Health Inspection Service	APHIS-National Animal Health Laboratory Network System (NAHLN)	The NAHLN serves as a repository of detailed laboratory information and animal health laboratory test data collected from state veterinary diagnostic laboratories nationwide, reducing the risk of animal disease outbreaks and facilitating rapid response.	NR	NR	NR	NR	NR
Department of Agriculture	Animal and Plant Health Inspection Service	APHIS-Veterinary Services Process Streamlining (VSPS)	VSPS creates an electronic means of capturing, maintaining and analyzing information associated with the APHIS-VS regulatory activities for animal import/export/interstate monitoring and the Veterinary Accreditation Program.	NR	NR	NR	NR	NR
Department of Agriculture	Animal and Plant Health Inspection Service	APHIS-Electronic Permits System (ePermits)	A comprehensive automated permit system encompassing APHIS regulatory import permit processes (includes PPQ, VS, and BRS).	NR	NR	NR	NR	NR
Department of Agriculture	Animal and Plant Health Inspection Service	APHIS-Agricultural Quarantine Activity System (AQAS)	The AQAS is a consolidated investment of the WADS, PPQ280, AQIM, Pest ID and EAN investments. The system manages information about agricultural inspections, activities, detailed sampling, pest interceptions, and cargo EANs.	NR	NR	NR	NR	NR
Department of Agriculture	Animal and Plant Health Inspection Service	APHIS-Commodity Treatment Information System (CTIS)	CTIS provides a distributed web-based system for storage, tracking, and reporting of data collected from quarantine treatments and related conveyances, and regulatory information targeted to particular quarantine treatment or treatment types.	NR	NR	NR	NR	NR
Department of Agriculture	Animal and Plant Health Inspection Service	APHIS-Animal Care Information System	Animal Care (AC) Information System consists of licensing and registration, and horse protection sub-systems.	NR	NR	NR	NR	NR
Department of Agriculture	Animal and Plant Health Inspection Service	APHIS-User Fee System	The APHIS User Fee System provides an automated means to track and process the collection of user fees from clients for import/export services, veterinary diagnostics, agriculture quarantines inspection, and plant inspection.	NR	NR	NR	NR	NR

Agency	Bureau	Name of Data or Program	Data Description	Access	Access Other	Link	Contact Name	Contact Email
Department of Agriculture	Animal and Plant Health Inspection Service	APHIS-Exotic Pest Information and Prediction Systems (EPIPS)	EPIPS is composed of the Global Pest and Disease Database, the Data Archival and Reporting Tool and the New Pest Advisory Group (NPAG) Database. These are web-enabled databases storing information on plant pests not native to the US.	NR	NR	NR	NR	NR
Department of Agriculture	Animal and Plant Health Inspection Service	APHIS-Integrated Plant Health Information System (IPHIS)	The Integrated Plant Heath Information System (IPHIS) provides Web-based access to critical data during plant health emergencies for data capture, information analysis, and record keeping.	NR	NR	NR	NR	NR
Department of Agriculture	Animal and Plant Health Inspection Service	APHIS-Animal Health and Surveillance Management (AHSM)	AHSM provides surveillance tools that enable convenient collection, access, and use of vital animal health and routine surveillance information resulting in eradication or minimization of impact to U. S. agriculture.	NR	NR	NR	NR	NR
Department of Agriculture	Animal and Plant Health Inspection Service	APHIS-MRPBS Program Support	A readily available skill bank of personnel with emergency qualifications and supports the categorization of personnel into APHIS emergency response positions.	NR	NR	NR	NR	NR
Department of Agriculture	Animal and Plant Health Inspection Service	APHIS-Comprehensive and Integrated Animal Health Surveillance Services	CIAHSS provides for data input, storage & reporting related to U.S. animal health surveillance and management. It enables APHIS to take a broad & integrated approach to collecting & managing animal health data for disease management program.	NR	NR	NR	NR	NR
Department of Agriculture	Economic Research Service	Atlas of Rural and Small-Town America	The Atlas of Rural and Small-Town America that can be used to estimate the percent of non-Hispanic Native Americans in the U.S. mapped by county.	General Public	NR	http://www.ers.usda.gov/data-products/atlas-of-rural-and-small-town-america/go-to-the-atlas.aspx	NR	NR

Agency	Bureau	Name of Data or Program	Data Description	Access	Access Other	Link	Contact Name	Contact Email
Department of Agriculture	Economic Research Service	Food Access Research Atlas	Presents a spatial overview of food access indicators for low-income and other census tracts using different measures of supermarket accessibility; Provides food access data for populations within census tracts; and Offers census-tract-level data on food access that can be downloaded for community planning or research purposes.	General Public*	NR	http://www.ers.usda.gov/data-products/food-access-research-atlas/go-to-the-atlas.aspx	NR	NR
Department of Agriculture	Economic Research Service	Measuring Access to Healthful, Affordable Food in American Indian and Alaska Native Tribal Areas	The study compares distances to outlets for obtaining healthy, affordable food in tribal areas to those for the general U.S. population, with implications for improving the health of tribal populations.	General Public	NR	http://www.ers.usda.gov/webdocs/publications/eib131/49690_eib131_errata.pdf	NR	NR
Department of Agriculture	Farm Service Agency	FSA-84 Geographic Information System (GIS)	This investment provides a technological solution for geo-spatial data management and a data and imagery acquisition solution that enables more efficient collection and manipulation of information. Program eliminates data redundancy and supports MIDAS.	NR	NR	NR	NR	NR
Department of Agriculture	Farm Service Agency	FSA-103 Consolidated Farm Loan Program Information & Delivery Systems	This investment supports FSA's Farm Loan Program (FLP) and its goal of providing capital to American farmers and ranchers by providing them with ownership, operating, and emergency loans through streamlined and modernized processes and systems.	NR	NR	NR	NR	NR
Department of Agriculture	Farm Service Agency	FSA-072 Aerial Photography Field Office Requirements	The Investment provides IT resources for the operation and functioning of the APFO. This includes supporting APFO functions through automation of tasks pertaining to contract support of the aerial photography mission, and automation of the provisioning.	NR	NR	NR	NR	NR
Department of Agriculture	Farm Service Agency	FSA-0100 Commodity Management Systems	This investment funds support services for the maintenance of FSA's Commodity Management Systems.	NR	NR	NR	NR	NR
Department of Agriculture	Farm Service Agency	FSA-0111 Common Farm Programs Systems	This investment funds contractor support services for the maintenance of FSA's Common Farm Programs Systems.	NR	NR	NR	NR	NR

Agency	Bureau	Name of Data or Program	Data Description	Access	Access Other	Link	Contact Name	Contact Email
Department of Agriculture	Farm Service Agency	FSA-124 Service and Outreach to Agricultural Communities	This investment supports and enables enhancing, developing, and unifying customer- and agricultural community-focused service delivery IT solutions for agency staff to meet the needs of local agricultural communities in a holistic fashion.	NR	NR	NR	NR	NR
Department of Agriculture	Food and Nutrition Service	Women, Infants, and Children (WIC) Participating and Cost Data	This dataset contains monthly data for the current fiscal year for each WIC State agency.	General Public*	NR	http://www.fns.usda.gov/pd/wic-program	NR	NR
Department of Agriculture	Food and Nutrition Service	FNS-Women, Infants and Children (WIC) State Agency Model (WIC SAM)	This initiative is a process to support State development of model systems to support WIC program administration at the State level, and the transfer and implementation of a selected model system to individual states. There is no associated FNS system.	NR	NR	NR	NR	NR
Department of Agriculture	Food and Nutrition Service	FNS-Integrated Program Accounting System (IPAS)	Primary financial management system for managing FNS program funds.	NR	NR	NR	NR	NR
Department of Agriculture	Food and Nutrition Service	FNS-Electronic Benefit Transfer (EBT) -- Account Management Agent (AMA)	Resides at the Federal Reserve Bank in Richmond. Provides linkage between FNS and the U.S. Treasury ASAP System for payment of EBT transactions.	NR	NR	NR	NR	NR
Department of Agriculture	Food and Nutrition Service	FNS-Special Nutrition Programs and Administrative Support	This investment has under it various systems and processes which support FNS Special Nutrition Programs (SNP) and FNS Administrative Support.	NR	NR	NR	NR	NR
Department of Agriculture	Food and Nutrition Service	FNS-Food Programs Reporting	Supports administration and management of FNS' SNAP and Special Nutrition Programs by enabling State reporting on participation and benefits admin. It integrates the FNS program and financial data into an official database for controlled public release.	NR	NR	NR	NR	NR
Department of Agriculture	Food and Nutrition Service	FNS-Supplemental Nutrition Assistance Program (SNAP) Support	This investments consists of applications which provide support for the administration of the SNAP program - SNAP Quality Control System (SNAPCS), Electronic Disqualified Recipient System (eDRS), and SNAP Workflow and Information Management (SWIM).	NR	NR	NR	NR	NR

Agency	Bureau	Name of Data or Program	Data Description	Access	Access Other	Link	Contact Name	Contact Email
Department of Agriculture	Food Safety and Inspection Service	FSIS-Public Health Information System (PHIS)	PHIS has four components. Domestic inspection, Import Reinspection, Export Certification and Predictive Analytics.	NR	NR	NR	NR	NR
Department of Agriculture	Foreign Agricultural Service	FAS-Food Aid Information System (FAIS)	Will handle program administration for USDA/FAS food aid programs. Will include interfaces to related systems used by USAID and FSA to develop comprehensive cross-program reporting capability. Supports Grants.gov and PMA Reform Food Aid, & Egov.	NR	NR	NR	NR	NR
Department of Agriculture	Foreign Agricultural Service	FAS-Global Crop Production Intelligence System (GCPIS)	Primary source of global agricultural intelligence for USDA and the US Government. The GCPIS integrates analysis of satellite imagery, agro-meteorology, and crop modeling to provide timely, unbiased information on crop conditions and production.	NR	NR	NR	NR	NR
Department of Agriculture	National Agricultural Statistics Service	Census of Agriculture	The census of agriculture provides a detailed picture of U.S. farms and ranches every five years. It is the only source of uniform, comprehensive agricultural data for every State and county or county equivalent.	General Public*	NR	https://www.nass.usda.gov/Statistics_by_Subject/Demographics/	NR	NR
Department of Agriculture	National Agricultural Statistics Service	Quick Stats Agricultural Database	Quick Stats is the National Agricultural Statistics Service's (NASS) online, self-service tool to access complete results from the 1997, 2002, 2007, and 2012 NASS.	General Public	NR	https://www.nass.usda.gov/Quick_Stats/	NR	NR
Department of Agriculture	National Agricultural Statistics Service	NASS-Data and Applications	NASS Data and Applications investment supporting survey and census statistical programs.	Non-public	Only Employees at the Office Responsible for Collecting the Data	NR	NR	NR
Department of Agriculture	National Agricultural Statistics Service	NASS-Geospatial Research	NASS uses geospatial satellite and aerial data to support NASS survey and Census of Agriculture programs. NASS also uses these data for the popular Cropland Data Layer and to help monitor crop conditions during the growing season.	NR	NR	NR	NR	NR
Department of Agriculture	National Finance Center	Tribal Insurance Processing System (TIPS)	TIPS is an enrollment and premium collection system. Tribal employers use TIPS to enter enrollment information for their employees. TIPS is only accessible by certain designated HR personnel from each tribal employer. It is not an "open" system that allows individual employees to enter enrollment information.	Limited Non-Federal Access	NR	NR	NR	NR

Agency	Bureau	Name of Data or Program	Data Description	Access	Access Other	Link	Contact Name	Contact Email
Department of Agriculture	National Institute of Food and Agriculture	NIFA-Grants Management and Reporting	NIFA Grants Management and Reporting System from application (via grants.gov), through award, reporting, and closeout of awards.	NR	NR	NR	NR	NR
Department of Agriculture	Natural Resources Conservation Service	Emergency Watershed Protection Program	The EWP program helps protect lives and property threatened by natural disasters such as floods, hurricanes, tornadoes, and wildfires. The program provides technical and financial assistance to preserve life and property threatened by excessive erosion and flooding. Owners, managers, and users of public, private, or tribal lands are eligible for EWP assistance if their watershed area has been damaged by a natural disaster. Program availability is subject to the availability of funding.	Non-public	Only Employees of the Office Collecting the Data	http://www.nrcs.usda.gov/wps/portal/nrcs/main/national/programs/financial/ewp/	NR	NR
Department of Agriculture	Natural Resources Conservation Service	NRCS-Management Applications (MGT)	Make effective use of Internet based technology to provide customer-focused service. In order to strengthen financial management controls, NRCS is instituting a permanent framework for assessing risk, measuring payment accuracy, and initiating financial.	NR	NR	NR	NR	NR
Department of Agriculture	Natural Resources Conservation Service	NRCS-Natural Resources Data Collection and Development (DCD)	NRCS assesses, acquires, develops, interprets, analyzes, and delivers natural resource data and information to enable knowledge-based natural resource planning and decision making at all landscape scales.	NR	NR	NR	NR	NR
Department of Agriculture	Rural Development	Biorefinery, Renewable Chemical, and Biobased Product Manufacturing Assistance Program	This program assists in the development, construction, and retrofitting of new and emerging technologies for the development of Advanced Biofuels, Renewable Chemicals, and Biobased Product Manufacturing by providing loan guarantees for up to $250 million.	Non-public	Only Employees of the Office Collecting the Data	http://www.rd.usda.gov/programs-services/biorefinery-renewable-chemical-and-biobased-product-manufacturing-assistance	NR	NR
Department of Agriculture	Rural Development	Business and Industry Loan Guarantees	Under the B&I Guaranteed Loan Program, loans can be made to eligible entities including corporations, partnerships, cooperatives, Federally-recognized Indian Tribes, individuals, and other legal entities to provide financial assistance for a variety of purposes including capital expenditures, working capital, equipment, and refinancing. Purposes can include the repair and damage to businesses as a result of the natural disaster.	Non-public	Only Employees of the Office Collecting the Data	http://www.rd.usda.gov/programs-services/business-industry-loan-guarantees	NR	NR

Agency	Bureau	Name of Data or Program	Data Description	Access	Access Other	Link	Contact Name	Contact Email
Department of Agriculture	Rural Development	Household Water Well System Grants	This program helps qualified non-profits and Tribes create a revolving loan fund (RLF) to extend access to clean, reliable water to households in eligible rural areas.	Non-public	Only Employees of the Office Collecting the Data	http://www.rd.usda.gov/programs-services/household-water-well-system-grants	NR	NR
Department of Agriculture	Rural Development	Rural Energy for America Program Renewable Energy Systems & Energy Efficiency Improvement Loans & Grants	Provides guaranteed loan financing and grant funding to agricultural producers and rural small businesses to purchase or install renewable energy systems or make energy efficiency improvements.	Non-public	Only Employees of the Office Collecting the Data	http://www.rd.usda.gov/programs-services/rural-energy-america-program-renewable-energy-systems-energy-efficiency	NR	NR
Department of Agriculture	Rural Development	Water & Waste Disposal Loan & Grant Program	Provides funding for clean and reliable drinking water systems, sanitary sewage disposal, sanitary solid waste disposal, and storm water drainage to households and businesses in eligible rural areas (includes Tribes).	Non-public	Only Employees of the Office Collecting the Data	http://www.rd.usda.gov/programs-services/water-waste-disposal-loan-grant-program	NR	NR
Department of Agriculture	Rural Development	RD-Comprehensive Loan Program	The Comprehensive Loan Program (CLP) initiative was launched by Rural Development (RD) to modernize and streamline the application delivery portfolio.	NR	NR	NR	NR	NR
Department of Agriculture	US Forest Service	FS-Mapping/Geospatial	This investment supports forest inventory analysis, forest health projects, and control extension which enables the agency to respond to business needs for LMP Planning and resource program delivery that requires inventory and monitoring activities.	NR	NR	NR	NR	NR
Department of Agriculture	US Forest Service	FS-Natural Resource Manager (NRM)	The Natural Resource Manager supports the inventory, analysis, and reporting of natural resources, management of agency constructed features (including real property), permits, timber management and activity tracking.	NR	NR	NR	NR	NR

Agency	Bureau	Name of Data or Program	Data Description	Access	Access Other	Link	Contact Name	Contact Email
Department of Agriculture	US Forest Service	US Forest Service Tribal Lands Ceded to the United States	A map service on the www that depicts sixty-seven maps from Royce's 1897 report that have been scanned, georeferenced in JPEG200NR format, and digitized to create this feature class of cession maps.	General Public*	NR	http://usfs.maps.arcgis.com/apps/webappviewer/index.html?id=fe311f69cb1d43558227d73bc34f3a32	NR	NR
Department of Agriculture	US Forest Service	US Forest Service LANDFIRE Potential Vegetation	LANDFIRE Potential Vegetation is mapped using predictive landscape models based.	General Public	NR	http://catalog.data.gov/dataset/us-forest-service-landfire-potential-vegetation	NR	NR
Department of Commerce								
Department of Commerce	Economic Development Administration	EDA Operations Planning and Control System (OPCS) and Loan Billing and Management System (LBMS).	The Operations Planning and Control System (OPCS) is the EDA grant processing and tracking system. LBMS maintains billing and other data for the life cycle of a loan, however it was taken offline and is longer used as of January 2102.	NR	NR	NR	NR	NR
Department of Commerce	Economic Development Administration	EDA Revolving Loan Fund Management System (RLFMS)	This system implements OIG recommendations from 2007 and 2015 create a web-based reporting and monitoring system to manage EDA's Revolving Loan Fund portfolio.	NR	NR	NR	NR	NR
Department of Commerce	Minority Business Development Agency	MBDA Small Systems	This investment provides funded businesses centers with the tools to assist minority businesses in planning, developing and growing businesses, and tracks the performance of funded business centers.	NR	NR	NR	NR	NR
Department of Commerce	National Oceanic and Atmospheric Administration	Coastal Tribal Lands	This dataset depicts feature location, selected demographics, and other associated data for American Indian Reservations (AIR), Alaska Native Villages (ANV), Federally Recognized Tribal Entities (FRTE), Public Domain Allotments (PDAs), and off-reservation trust lands.	General Public*	NR	http://www.marinecadastre.gov/data/	NR	NR

Agency	Bureau	Name of Data or Program	Data Description	Access	Access Other	Link	Contact Name	Contact Email
Department of Commerce	National Oceanic and Atmospheric Administration	Ocean Uses: Hawaii (PROUA)	This Pacific Regional Ocean Uses Atlas (PROUA) Project is an innovative partnership between NOAA and the Bureau of Ocean Energy Management (BOEM) designed to document where coastal communities in Hawaii use the ocean across a full range of typical human activities and sectors. Using participatory mapping techniques, the project offers a proven, flexible, and scalable approach allowing coastal communities to consider an accurate account of human use for ocean planning. Tribal uses of the ocean were not mapped explicitly, though tribal chairs and/or their designated representatives were formally invited by BOEM to participate in the mapping workshops. The sharing of tribal use information was dependent upon each tribe's determination of whether the mapping workshops were an appropriate forum for sharing such information. Any tribal use information shared during the workshops was incorporated into the defined use categories. Thus, the atlas data and map products do not explicitly depict tribal use. For more information on the project, please visithttp://marinecadastre.gov/oceanuses/.	General Public	NR	https://data.noaa.gov/dataset/ocean-uses-hawaii-proua	NR	NR
Department of Commerce	National Oceanic and Atmospheric Administration	Production Data - North Puget Sound Chinook salmon captive propagation	NOAA Fisheries is a cooperator with the Washington Department of Fish and Wildlife and the Lummi, Nooksack, and Stillaguamish Tribes in a 10-year program to rebuild the South Fork Nooksack River spring Chinook and Stillaguamish River fall Chinook stocks through a captive broodstock program. Information on the number of juveniles received into the program is maintained and summarized by year. The production of prespawning adults transferred to Tribal Facilities for spawning is also annually summarized.	General Public*	NR	https://data.noaa.gov/dataset/production-data-north-puget-sound-chinook-salmon-captive-propagation	NR	NR
Department of Commerce	National Oceanic and Atmospheric Administration	Subsistence Registration Permit Program	Management of the Alaska halibut fishery is based on an international agreement between Canada and the United States and is given effect by the Northern Pacific Halibut Act of 1982. Before fishing under the subsistence halibut regulations, fishermen must obtain a Subsistence Halibut Registration Certificate (SHARC). Special permits for community harvest, ceremonial, and educational purposes also are available to qualified Alaska communities and Alaska Native Tribes. Permit holders must comply with SHARC registration and reporting processes.	General Public	NR	https://alaskafisheries.noaa.gov/fisheries/subsistence-halibut#SHARC	NR	NR
Department of Commerce	US Census Bureau	American Community Survey 1-Year Estimates	A nationwide survey that collects information such as age, race, income, commute time to work, home value, veteran status, and other data.	General Public*	NR	https://www.census.gov/programs-surveys/acs/data.html	Maria Malagon	maria.olemedo.malagon@census.gov

Agency	Bureau	Name of Data or Program	Data Description	Access	Access Other	Link	Contact Name	Contact Email
Department of Commerce	US Census Bureau	American Community Survey 1-Year Estimates Summary File	A nationwide survey that collects information such as age, race, income, commute time to work, home value, veteran status, and other data.	General Public*	NR	https://www.census.gov/programs-surveys/acs/data.html	Maria Malagon	maria.olemedo.malagon@census.gov
Department of Commerce	US Census Bureau	American Community Survey 1-Year PUMS Housing File	A nationwide survey that collects information such as age, race, income, commute time to work, home value, veteran status, and other data.	General Public*	NR	https://www.census.gov/programs-surveys/acs/data.html	Maria Malagon	maria.olemedo.malagon@census.gov
Department of Commerce	US Census Bureau	American Community Survey 3-Year Estimates	A nationwide survey that collects information such as age, race, income, commute time to work, home value, veteran status, and other data.	General Public*	NR	https://www.census.gov/programs-surveys/acs/data.html	Maria Malagon	maria.olemedo.malagon@census.gov
Department of Commerce	US Census Bureau	American Community Survey 3-Year Estimates Summary File	A nationwide survey that collects information such as age, race, income, commute time to work, home value, veteran status, and other data.	General Public*	NR	https://www.census.gov/programs-surveys/acs/data.html	Maria Malagon	maria.olemedo.malagon@census.gov
Department of Commerce	US Census Bureau	American Community Survey 3-Year PUMS Housing File	A nationwide survey that collects information such as age, race, income, commute time to work, home value, veteran status, and other data.	General Public*	NR	https://www.census.gov/programs-surveys/acs/data.html	Maria Malagon	maria.olemedo.malagon@census.gov
Department of Commerce	US Census Bureau	American Community Survey 5-Year American Indian and Alaska Native Tables	The ACS 5-Year American Indian and Alaska Native Tables (AI/ANT) use ACS data aggregated over a 5-year period to provide reliable estimates of detailed reliable estimates of detailed social, economic, and housing characteristics.	General Public*	NR	https://www.census.gov/programs-surveys/acs/data.html	Maria Malagon	maria.olemedo.malagon@census.gov
Department of Commerce	US Census Bureau	American Community Survey 5-Year Estimates Summary File (No Tracts or Block Groups)	A nationwide survey that collects information such as age, race, income, commute time to work, home value, veteran status, and other data.	General Public*	NR	https://www.census.gov/programs-surveys/acs/data.html	Maria Malagon	maria.olemedo.malagon@census.gov

Agency	Bureau	Name of Data or Program	Data Description	Access	Access Other	Link	Contact Name	Contact Email
Department of Commerce	US Census Bureau	American Community Survey 5-Year Selected Population Tables	The 2006-2010 ACS 5-Year Selected Population Tables (SPT) use ACS data aggregated over a 5-year period to provide more reliable estimates of detailed social, economic, and housing characteristics.	General Public*	NR	https://www.census.gov/programs-surveys/acs/data.html	Maria Malagon	maria.olemedo.malagon@census.gov
Department of Commerce	US Census Bureau	American Community Survey 5-Year PUMS Housing File	A nationwide survey that collects information such as age, race, income, commute time to work, home value, veteran status, and other data.	General Public*	NR	https://www.census.gov/programs-surveys/acs/data.html	Maria Malagon	maria.olemedo.malagon@census.gov
Department of Commerce	US Census Bureau	Census 200NR American Indian Area, Alaska Native Area, and Hawaiian Home Land Entity Counts	Tallies of American Indian Area, Alaska Native Area, and Hawaiian Home Land entities, by state.	General Public*	NR	https://www.census.gov/geo/maps-data/data/tallies/200NRaiatally.html	K. Evan Moffett	k.evan.moffett@census.gov
Department of Commerce	US Census Bureau	Census 200NR Summary File 4 (SF4)	Contains the sample data from Census 200NR, which is the information compiled from the questions asked of a sample of all people and housing units.	General Public*	NR	https://www.census.gov/census200NR/SF4.html	K. Evan Moffett	k.evan.moffett@census.gov
Department of Commerce	US Census Bureau	Decennial Census	Nationwide Census taken every 10 years.	General Public*	NR	https://www.census.gov/2020census	K. Evan Moffett	k.evan.moffett@census.gov
Department of Commerce	US Census Bureau	Federal Aid to States	The Federal Aid to States presents data on federal government aid to state and local governments by state and U.S. Outlying Area.	General Public	NR	https://www.census.gov/govs/pubs/topic.html#federal_programs	NR	NR
Department of Commerce	US Census Bureau	Survey of Business Owners	Provides the only comprehensive, regularly collected source of information on selected economic and demographic characteristics for businesses and business owners by gender, ethnicity, race, and veteran status.	General Public	NR	https://www.census.gov/econ/sbo/getdata.html	Patrice Norman	patrice.c.norman@census.gov
Department of Commerce	US Census Bureau	American Indian Area Related Geodatabase - ACS Vintage	Shapefiles on American Indian/Alaska Native/Hawaiian Home Land areas, reflects annual changes effective by January 1st. The geography is used by ACS for estimates and are released to the public around August every year.	General Public*	NR	https://www.census.gov/geo/maps-data/data/tiger.html	NR	NR

Agency	Bureau	Name of Data or Program	Data Description	Access	Access Other	Link	Contact Name	Contact Email
Department of Commerce	US Census Bureau	American Indian Area Related Geodatabase - BAS Vintage	Shapefiles on American Indian/Alaska Native/Hawaiian Home Land areas, reflects annual changes after January 1st. The shapefiles are released to the public around December.	General Public*	NR	https://www.census.gov/geo/maps-data/data/tiger.html	NR	NR
Department of Defense								
Department of Defense	Civilian Data	Defense Civilian Personnel Data System	The Defense Civilian Personnel Data System (DCPDS) is an oracle database for tracking Appropriated Fund, some Non-Appropriated Fund, and Local National civilian personnel.	Non-public	This data are provided at the aggregate level through ad-hoc and recurring reports throughout the department and to customers of DMDC.	NR	Michael Kolkowski	michael.j.kolkowski.civ@mail.mil
Department of Defense	Office of the Secretary of Defense	Native American Management System for Environmental Impacts / Native American Lands Environmental Mitigation Program	NAMSEI is a custom off-the-shelf data system that tracks and maintains information on potential impacts to Native American Lands. This web site provides information on reported environmental impacts on American Indian and Alaska Native lands and resources resulting from Department of Defense activities.	Limited Non-Federal Access	Limited data available publicly, Protected data available with login	www.namsei.com	Michelle Smith, Data Project Manager Joe Petrucelli, NAMSEI Program Manager	support@namsei.com
Department of Defense	Office of the Under Secretary of Defense Acquisition, Technology and Logistics (AT&L)	Indian Incentive Programs Database	Office of Small Business Programs collects the information of all eligible IIP rebate requests into the IIP Internal Tracking database.	Non-public	Only Employees of the Office Collecting the Data	NR	Dr James Galvin	James.J.Galvin.civ@mail.mil
Department of Defense	U.S. Air Force	Headquarters Air Force Personnel Data System (MILPDS)	Military Personnel Data System (MilPDS) is an Air Force wide, enterprise-scale military system, supporting all active duty and retired USAF members as well as Guard and Reserve components. The MILPDS serves the global customer base of the Air Force Personnel Center (AFPC) headquartered at Randolph Air Force Base.	Non-public	This data are provided at the aggregate level through ad-hoc and recurring reports throughout the DoD and to customers of DMDC.	NR	Amanda DeNoyer or Paul Bernhard	amanda.l.denoyer.civ@mail.mil paul.a.bernhard.civ@mail.mil

Agency	Bureau	Name of Data or Program	Data Description	Access	Access Other	Link	Contact Name	Contact Email
Department of Defense	U.S. Army	Total Army Personnel Data Base Officer (TAPDB-AO) Total Army Personnel Data Base Enlisted (TAPDB-AE) Total Army Personnel Data Base Guard (TAPDB-G) Total Army Personnel Data Base Reserve (TAPDB-R)	Total Army Personnel Data Bases are the Army Component's Standardized Data Bases containing Military Personnel Data to fully support all Personnel Manning and Sustainment functions during peacetime and while deployed. The system is responsible for pushing information fed by Standard Installation/Division Personnel System (SIDPERS) transactions to the Integrated Total Army Personnel Database (ITAPDB) and over 30 other interfacing systems.	Non-public	This data are provided at the aggregate level through ad-hoc and recurring reports throughout the DoD and to customers of DMDC.	NR	Amanda DeNoyer or Paul Bernhard	amanda.l.denoyer.civ@mail.mil paul.a.bernhard.civ@mail.mil
Department of Defense	U.S. Marine Corps	Marine Corps Total Force System (MCTFS)	Marine Corps Total Force System (MCTFS) is the integrated pay and personnel system for active duty and reserve Marines, and the authoritative source of data for all Marine Corps (MC) pay and personnel information.	Non-public	This data are provided at the aggregate level through ad-hoc and recurring reports throughout the DoD and to customers of DMDC.	NR	Amanda DeNoyer or Paul Bernhard	amanda.l.denoyer.civ@mail.mil paul.a.bernhard.civ@mail.mil
Department of Defense	U.S. Navy	Officer Personnel Information System (OPINS) Navy Enlisted System (NES)	The Officer Personnel Information System (OPINS) is a corporate system that generates and maintains the official automated personnel records of all the United States Navy/United States Naval Reserve (USN/USNR) active duty officers and officer candidates for both current and historical purposes. OPINS also maintains personnel records for active duty officers (Active Duty for Special Work (ADSW), Full Time Support (FTS), Officer Candidates Accounting and Reporting Subsystem (OCARS), Naval Reserve Officer Training Corps (NROTC), and United States Naval Academy (USNA). The Navy Enlisted System (NES) is the Navy's authoritative database for all active duty Navy enlisted personnel. The system generates and maintains the official automated personnel records of all United States Navy/United States Naval Reserve (USN/USNR) active duty enlisted personnel.	Non-public	This data are provided at the aggregate level through ad-hoc and recurring reports throughout the DoD and to customers of DMDC.	NR	Amanda DeNoyer or Paul Bernhard	amanda.l.denoyer.civ@mail.mil paul.a.bernhard.civ@mail.mil

Agency	Bureau	Name of Data or Program	Data Description	Access	Access Other	Link	Contact Name	Contact Email
Department of Defense	US Army Corps of Engineers (USACE)	Multiple Programs	USACE activities are focused on the implementation specific projects. Each project is carried out under the provisions of numerous individual authorities including Interagency and Intergovernmental Support, Civil Works (primarily Flood Risk Management and Environmental Restoration), Regulatory, and Military Programs. Any individual project that involves or otherwise impacts AI/AN resources collects data relevant to that project or activity.	Non-public	Data available only to USACE elements, but may be available to other federal agencies with the authorization of the AN/AI government	NR	Ronald Kneebone	ronald.r.kneebone@usace.army,mil
Department of Defense	NR	Personnel Trends by Gender/Race	Number of Service members by Gender, Race, Branch	General Public	NR	NR	NR	NR
Department of Education								
Department of Education	Departmental Management	Civil Rights Data Collection (CRDC)	Collection and reporting of local education areas, independent school districts, and public schools data on students concerning English language proficiency, discipline, disability and other factors affecting quality student education for all in America.	General Public	NR	https://www.itdashboard.gov/drupal/summary/018/1167	Janis Brown	janis.brown@ed.gov
Department of Education	Institute of Education Sciences	IES Sample Surveys (Consolidation)	IES Sample Surveys activities collect data from students, families, and educational institutions; securely store data in accordance with applicable laws; facilitate data processing; and disseminate data and reports to the public.	General Public	NR	https://www.itdashboard.gov/drupal/summary/018/1289	Cathy Clement	cathy.clement@ed.gov
Department of Education	National Center for Education Statistics	Digest of Education Studies	The primary purpose of the Digest of Education Statistics is to provide a compilation of statistical information covering the broad field of American education from prekindergarten through graduate school. The Digest includes a selection of data from many sources, both government and private, and draws especially on the results of surveys and activities carried out by the National Center for Education Statistics (NCES). To qualify for inclusion in the Digest, material must be nationwide in scope and of current interest and value. The publication contains information on a variety of subjects in the field of education statistics, including the number of schools and colleges, teachers, enrollments, and graduates, in addition to educational attainment, finances, federal funds for education, libraries, and international education. Supplemental information on population trends, attitudes on education, and education characteristics of the labor force, government finances, and economic trends provides background for evaluating education data.	General Public	NR	http://nces.ed.gov/programs/digest/index.asp	Thomas D. Snyder	Tom.Snyder@ed.gov

Agency	Bureau	Name of Data or Program	Data Description	Access	Access Other	Link	Contact Name	Contact Email
Department of Education	National Center for Education Statistics	Status and Trends in the Education of American Indians and Alaska Natives: 2008 - List of tables	This report examines current conditions and recent trends in the education of American Indians/ Alaska Natives using statistical measures. It presents a selection of indicators that illustrate the educational achievement and attainment of American Indians/Alaska Natives. Over the past few decades, American Indians/Alaska Natives have made gains in key education areas, such as increased educational attainment. However, gaps in academic performance between American Indian/Alaska Native and other students remain.	General Public*	NR	https://nces.ed.gov/pubs2008/nativetrends/tables.asp	Thomas D. Snyder	Tom.Snyder@ed.gov
Department of Education	National Center for Education Statistics	National Indian Education Study	The National Indian Education Study (NIES) is designed to describe the condition of education for American Indian and Alaska Native (AI/AN) students in the United States.	General Public	NR	https://nces.ed.gov/nationsreportcard/nies/nies_2011/national_sum.aspx	James Deaton	James.Deaton@ed.gov
Department of Education	National Center for Education Statistics	Schools and Staffing Survey	The 1993-94 Schools and Staffing Survey (SASS 93-94) is a study that is part of the Schools and Staffing Survey (SASS) program.	Limited Non-Federal Access	Abridged information is public access but more detailed information requires a license from NCES.	https://nces.ed.gov/surveys/sass/	Amy Ho	Amy.Ho@ed.gov
Department of Education	Office of Vocational and Adult Education	NRS Adult Ed Web-Based Data Collection and Warehousing	Section 212 of Adult Education and Family Literacy Act, requires that ED establish a comprehensive performance accountability system for formula grantees to assess the effectiveness of adult education and literacy activities. NRS is the required system.	General Public	NR	https://wdcrobcolp01.ed.gov/CFAPPS/OVAE/NRS/login.cfm	Joshua Behsudi	Joshua.Behsudi@ed.gov
Department of Education	NR	Consolidated State Performance Report, 2009-10	The Consolidated State Performance Report, 2009-10 (CSPR 2009-10) is part of the Consolidated State Performance Report (CSPR) program.	General Public	NR	http://www2.ed.gov/admins/lead/account/consolidated/index.html	Andy Brake	CSPR@ed.gov
Department of Education	NR	My Brother's Keeper Key Statistical Indicators on Boys and Men of Color	My Brother's Keeper (MBK) initiative is an interagency effort to improve measurably the expected educational and life outcomes.	General Public	NR	http://www2.ed.gov/rschstat/statistics/surveys/mbk/index.html	Chris Chapman	chris.chapman@ed.gov

Agency	Bureau	Name of Data or Program	Data Description	Access	Access Other	Link	Contact Name	Contact Email
Department of Energy								
Department of Energy	Office of Energy Efficiency and Renewable Energy	Weatherization Assistance Program	The U.S. Department of Energy's Weatherization Assistance Program (WAP) was created in 1976 to assist low-income families who lacked resources to invest in energy efficiency. WAP is operated in all 50 states, the District of Columbia, Native American tribes, and U.S. Territories. The energy conservation resulting from the efforts of state and local agencies helps our country reduce its dependence on foreign oil and decrease the cost of energy for families in need while improving the health and safety of their homes. This dataset contains a link to the WAPTAC website, which contains a 'virtual' library of all rules, regulations, policies and procedures required by DOE's weatherization program. The site is a central repository for presentation materials, photos and videos of work in progress, site demonstrations, news articles, and other documentation to support WAP operations. WAPTAC.org serves as the institutional memory of the Program.	Limited Non-Federal Access	Contact Information	NR	NR	NR
Department of Energy	Office of Indian Energy Policy and Programs	Renewable energy datasets for wind at 20m and 50m	wind speed, capacity factor, and wind class at 20meter and 50 meter hub heights	General Public*	NR	https://maps.nrel.gov/	NR	NR
Department of Energy	Office of Indian Energy Policy and Programs	Renewable energy data set for solar resource data for PV and CSP	Solar irradiance and capacity factor for solar resource	General Public*	NR	https://maps.nrel.gov/	NR	NR
Department of Energy	Office of Indian Energy Policy and Programs	Renewable energy data set for hydrothermal	Estimated potential of hydrothermal resource by location and tribe. Note, any geothermal data are more of an estimate as quantifying actual potential takes a lot of drilling and testing at each site	General Public*	NR	https://maps.nrel.gov/	NR	NR
Department of Energy	Office of Indian Energy Policy and Programs	Renewable energy data set for hydro	Hydrological energy potential on streams and rivers by tribe	General Public*	NR	https://maps.nrel.gov/	NR	NR
Department of Energy	Office of Indian Energy Policy and Programs	Renewable energy data set for biomass (though not delineated by type)	This is general biomass potential by tribe. More in-depth resources are listed below	General Public*	NR	https://maps.nrel.gov/	NR	NR

Agency	Bureau	Name of Data or Program	Data Description	Access	Access Other	Link	Contact Name	Contact Email
Department of Energy	Office of NEPA Policy and Compliance	Raw Data for U. S. Department of Energy (DOE) Categorical Exclusion(CX) Determinations Under the National Environmental Policy Act (NEPA)	To further transparency and openness, DOE established a policy to document and post online all CX determinations involving classes of actions listed in Appendix B to Subpart D of the DOE NEPA regulations (10 CFR Part 1021). This raw data set contains CX determinations required to be posted under the policy, and also some for which documentation and posting are optional, i.e., determinations involving classes of actions listed in Appendix A or made before the policy's effective date of November 2, 2009. The data set includes information by state, CX applied, date range, DOE Program, Field, or Site Office, keyword, and whether the CX determination is for a project related to the American Recovery and Reinvestment Act (Recovery Act or ARRA) of 2009. The web address to the CX determination documents are provided. This data set will be updated approximately monthly. See www.gc.doe.gov/NEPA/categorical_exclusion_determinations.htm for information on DOE CX procedures. For further information on DOE's NEPA compliance program, see www.gc.energy.gov/nepa or email: askNEPA@hq.doe.gov.	General Public	NR	https://maps.nrel.gov/	NR	NR
Department of Energy	NR	Sub-hour solar power	Solar resource data that is more granular than the renewable energy data set for solar resource data for PV and CSP	General Public*	NR	https://maps.nrel.gov/	NR	NR
Department of Energy	NR	Bioenergy plants location and size	Bioenergy plants location and size including biodiesel, ethanol, and integrated refineries, landfill gas, MSW, Wood/wood waste, cofiring plants, pellet plants	General Public*	NR	https://maps.nrel.gov/	NR	NR
Department of Energy	NR	Natural Gas, Petroleum, Power Plant Locations Data	Data includes locations of natural Gas terminals, pipelines, market hubs, processing plants, storage, power plants, petroleum Refineries, product pipelines, product terminals, crude pipelines, crude terminals, power plants, power plants including coal, geothermal, hydro, nuclear, solar, wind (location data)	General Public*	NR	https://maps.nrel.gov/	NR	NR
Department of Energy	NR	Wind speeds at 80 and 100m	Similar to the renewable energy datasets for wind at 20m and 50mbut at greater heights (where resource is better)	General Public*	NR	https://maps.nrel.gov/	NR	NR
Department of Energy	NR	Wind power class with and without exclusions of protected areas (parks, wetlands, etc.)	Resource potential data and maps with and without areas that are unlikely to be developed (slopes over 20%, critical habitat, etc.) excluded	General Public*	NR	https://maps.nrel.gov/	NR	NR

Agency	Bureau	Name of Data or Program	Data Description	Access	Access Other	Link	Contact Name	Contact Email
Department of Energy	NR	Potential wind capacity at 80m, 110m, and 140m	This estimates the total amount of wind development likely (using current or near future technology) on a given parcel of land.	General Public*	NR	https://maps.nrel.gov/	NR	NR
Department of Energy	NR	Environmental Factors Data	Data includes including slope >30%, wilderness areas, areas of critical environmental concern, greater prairie chicken extent, cooling tower blowdown, wastewater sites, brackish groundwater. This is a mapped data set of areas that are not likely to be developed due to environmental constraints and concerns.	General Public*	NR	https://maps.nrel.gov/	NR	NR
Department of Energy	NR	Geothermal fault maps	Location data on areas where geothermal development is more likely to occur	General Public*	NR	https://maps.nrel.gov/	NR	NR
Department of Energy	NR	Geologic maps (general for US, more specific for CA, ID, WA, WY)	Location and geological mapping where geothermal development may be favorable	General Public*	NR	https://maps.nrel.gov/	NR	NR
Department of Energy	NR	Deep enhanced geothermal potential	Location mapping where deep enhanced geothermal development may be favorable	General Public*	NR	https://maps.nrel.gov/	NR	NR
Department of Energy	NR	Identified hydrothermal sites	Location mapping where hydrothermal development may be more favorable	General Public*	NR	https://maps.nrel.gov/	NR	NR
Department of Energy	NR	Low temperature sites (both USGS and Oregon Institute of Technology)	Mapped data of low temperature geological sites that may be possible to develop for energy use	General Public*	NR	https://maps.nrel.gov/	NR	NR
Department of Energy	NR	Carbon sequestration info including deep saline formation, oil and gas reservoirs, unminable coal seams	Mapped data on areas where carbon sequestration may be possible	General Public*	NR	https://maps.nrel.gov/	NR	NR

Agency	Bureau	Name of Data or Program	Data Description	Access	Access Other	Link	Contact Name	Contact Email
Department of Health and Human Services								
Department of Health and Human Services	Administration for Children and Families	ACF Final TANF Data Reporting System	These funds for the Final Temporary Assistance to Needy Families Data Reporting System enable ACF to obtain and validate information (such as work participation rates) from states, tribes, and territories that are participating in the TANF program.	General Public*	NR	http://www.acf.hhs.gov/programs/ofa/programs/tribal/data-reports	NR	NR
Department of Health and Human Services	Administration for Children and Families	ANA Grants	ANA project funding is available in short-term development terms of 12, 24, and 36 months. All ANA community projects must be completed by the end of the project period or supported by alternative funds. Training and technical assistance is available to applicants for project and proposal development and to grantees for project implementation and reporting.	Limited Non-Federal Access	Award winners public, applicant data private	http://www.acf.hhs.gov/programs/ana/resource/current-grantees-fy-2013	NR	NR
Department of Health and Human Services	Administration for Children and Families	Child Care and Development Fund	The Child Care and Development Fund (CCDF) made available $5.2 billion to States, Territories, and Tribes in Fiscal Year (FY) 2012. CCDF is authorized by the Child Care and Development Block Grant Act and Section 418 of the Social Security Act. CCDF assists low-income families in obtaining child care so they can work or attend training/education. The program also improves the quality of child care, and promotes coordination among early childhood development and afterschool programs.	Limited Non-Federal Access	Award winners public, applicant data private	http://catalog.data.gov/dataset/child-care-and-development-fund-tribal-grantees-contact-list	Mary Sprague, J Albright	Mary.Sprague@acf.hhs.gov; J.Albright@acf.hhs.gov
Department of Health and Human Services	Administration for Children and Families	Child Support Enforcement Annual Data Report Form 34A – Yrs 2006 to 2014	This dataset contains annual data on collections received and distributed by State agencies administering the Child Support Enforcement program under title IV-D of the Social Security Act. The information is obtained quarterly from a mandatory form submitted to the Agency by all participating states. The Office of Child Support Enforcement uses this information to calculate and issue quarterly Federal grant awards and annual incentive payments to the State agencies administering the Child Support Enforcement Program. This is considered public information and is published in an annual report of statistical and financial data available to the public.	General Public	NR	http://www.healthdata.gov/dataset/child-support-enforcement-annual-data-reports-form-34a-%E2%80%93-yrs-2009-2014/resource/f459dc99	NR	NR

Agency	Bureau	Name of Data or Program	Data Description	Access	Access Other	Link	Contact Name	Contact Email
Department of Health and Human Services	Administration for Children and Families	Child Support Websites and General Contact Information	Provides contact information for state and tribal child support offices.	General Public*	NR	http://www.acf.hhs.gov/programs/css/state-and-tribal-child-support-agency-contacts-map	NR	NR
Department of Health and Human Services	Administration for Children and Families/ Office of Head Start (OHS)	Head Start's Program Information Report	There is Head Start administrative data in on Head Start tribal grantees (through Head Start's Program Information Report. Data are rolled up to the grantee/delegate level, and include demographics on children and families, info on the Head Start workforce, and program characteristics.	General Public	NR	https://eclkc.ohs.acf.hhs.gov/hslc/data/factsheets	NR	NR
Department of Health and Human Services	Administration for Children and Families/Office of Head Start (OHS)	AI/AN Head Start Family and Child Experiences Survey	Large descriptive study of AI/AN children in Head Start. Data collection for this study is still on-going, but eventually there will be a large dataset that researchers can access and use.	NR	NR	NR	NR	NR
Department of Health and Human Services	Agency for Healthcare Research and Quality	Health Disparities Report and Data	Racial and Ethnic Health Disparities report	General Public	NR	http://www.ahrq.gov/research/findings/nhqrdr/nhqr13/index.html	Ernie Moy	mou6@cdc.gov
Department of Health and Human Services	Agency for Healthcare Research and Quality	The Medical Expenditure Panel Survey (MEPS)	The Medical Expenditure Panel Survey (MEPS) is a set of large-scale surveys of families and individuals, their medical providers, and employers across the United States. MEPS is the most complete source of data on the cost and use of health care and health insurance coverage	General Public	NR	http://meps.ahrq.gov/mepsweb/	NR	NR

Agency	Bureau	Name of Data or Program	Data Description	Access	Access Other	Link	Contact Name	Contact Email
Department of Health and Human Services	Agency for Healthcare Research and Quality (AHRQ)	Healthcare Cost and Utilization Project	The Healthcare Cost and Utilization Project (HCUP)is a family of health care databases and related software tools and products developed through a Federal-State-Industry partnership and sponsored by the Agency for Healthcare Research and Quality (AHRQ). HCUP databases bring together the data collection efforts of State data organizations, hospital associations, private data organizations, and the Federal government to create a national information resource of patient-level health care data. HCUP includes the largest collection of longitudinal hospital care data in the United States, with all-payer, encounter-level information beginning in 1988. These databases enable research on a broad range of health policy issues, including cost and quality of health services, medical practice patterns, access to health care programs, and outcomes of treatments at the national, State, and local market levels.	NR	NR	http://www.ahrq.gov/research/data/index.html	NR	NR
Department of Health and Human Services	Centers for Disease Control and Prevention	Youth Risk Behavior Surveillance System (YRBSS)	The Youth Risk Behavior Surveillance System (YRBSS) monitors six types of health-risk behaviors that contribute to the leading causes of death and disability among youth and adults	General Public	NR	http://www.cdc.gov/healthyyouth/data/yrbs/index.htm	Laura Kann	lkk1@cdc.gov
Department of Health and Human Services	Centers for Disease Control and Prevention	CDC WONDER: Compressed Mortality - Underlying Cause of Death	The CDC WONDER Mortality - Underlying Cause of Death online database is a county-level national mortality and population database spanning the years since 1979.	General Public	NR	http://wonder.cdc.gov/mortsql.html	NR	NR
Department of Health and Human Services	Centers for Disease Control and Prevention	The Behavioral Risk Factor Surveillance System (BRFSS)	The Behavioral Risk Factor Surveillance System (BRFSS) is the nation's premier system of health-related telephone surveys that collect state data about U.S. residents regarding their health-related risk behaviors, chronic health conditions, and use of preventive services. Established in 1984 with 15 states, BRFSS now collects data in all 50 states as well as the District of Columbia and three U.S. territories. BRFSS completes more than 400,00NR adult interviews each year, making it the largest continuously conducted health survey system in the world.	General Public	NR	http://www.cdc.gov/brfss/about/about_brfss.htm	NR	NR

Agency	Bureau	Name of Data or Program	Data Description	Access	Access Other	Link	Contact Name	Contact Email
Department of Health and Human Services	Centers for Disease Control and Prevention	The National Ambulatory Medical Care Survey (NAMCS)	The National Ambulatory Medical Care Survey (NAMCS) is a national survey designed to meet the need for objective, reliable information about the provision and use of ambulatory medical care services in the United States. Findings are based on a sample of visits to non-federal employed office-based physicians who are primarily engaged in direct patient care.	General Public	NR	http://www.cdc.gov/nchs/ahcd/about_ahcd.htm	NR	NR
Department of Health and Human Services	Centers for Disease Control and Prevention	The National Hospital Ambulatory Medical Care Survey (NHAMCS)	The National Hospital Ambulatory Medical Care Survey (NHAMCS) is designed to collect data on the utilization and provision of ambulatory care services in hospital emergency and outpatient departments. Findings are based on a national sample of visits to the emergency departments and outpatient departments of noninstitutional general and short-stay hospitals.	General Public	NR	http://www.cdc.gov/nchs/ahcd/about_ahcd.htm	NR	NR
Department of Health and Human Services	Centers for Disease Control and Prevention/National Center for Health Statistics	The National Health Interview Survey (NHIS)	The National Health Interview Survey (NHIS) has monitored the health of the nation since 1957. NHIS data on a broad range of health topics are collected through personal household interviews. For over 50 years, the U.S. Census Bureau has been the data collection agent for the National Health Interview Survey. Survey results have been instrumental in providing data to track health status, health care access, and progress toward achieving national health objectives.	General Public	NCHS Research Data Center and Public Use Data File	http://www.cdc.gov/nchs/nhis/index.htm	NR	NR
Department of Health and Human Services	Centers for Disease Control and Prevention/National Center for Health Statistics	The National Survey of Family Growth (NSFG)	The National Survey of Family Growth (NSFG) gathers information on family life, marriage and divorce, pregnancy, infertility, use of contraception, and men's and women's health. The survey results are used by the U.S. HHS and others to plan health services and health education programs, and to do statistical studies of families, fertility, and health	General Public	NR	http://www.cdc.gov/nchs/nsfg/index.htm	NR	NR
Department of Health and Human Services	Centers for Disease Control and Prevention/National Center for Health Statistics	The National Health and Nutrition Examination Survey (NHANES)	The National Health and Nutrition Examination Survey (NHANES) is a program of studies designed to assess the health and nutritional status of adults and children in the United States. The survey is unique in that it combines interviews and physical examinations	General Public	NR	http://www.cdc.gov/nchs/nhanes/index.htm	NR	NR

Agency	Bureau	Name of Data or Program	Data Description	Access	Access Other	Link	Contact Name	Contact Email
Department of Health and Human Services	Centers for Disease Control and Prevention/National Center for Health Statistics	National Vital Statistics System	The National Vital Statistics System (NVSS) is the oldest and most successful example of inter-governmental data sharing in Public Health and the shared relationships, standards, and procedures form the mechanism by which NCHS collects and disseminates the Nation's official vital statistics. These data are provided through contracts between NCHS and vital registration systems operated in the various jurisdictions legally responsible for the registration of vital events — births, deaths, marriages, divorces, and fetal deaths.	General Public	NCHS Research Data Center and Public Use files	http://www.cdc.gov/nchs/nvss/index.htm	NR	NR
Department of Health and Human Services	Centers for Disease Control and Prevention (CDC)	The National Immunization Survey (NIS)	The National Immunization Survey (NIS) is a survey to children's immunization providers to monitor childhood immunization coverage.	NR	NR	http://www.cdc.gov/vaccines/imz-managers/nis/about.html	NR	NR
Department of Health and Human Services	Centers for Disease Control and Prevention/National Center for Health Statistics	Bridged Race Population Estimates	Population estimates from "bridging" the 31 race categories used in Census 2000 and Census 2020R, as specified in the 1997 Office of Management and Budget (OMB) standards for the collection of data on race and ethnicity.	General Public	NR	http://wonder.cdc.gov/bridged-race-population.html	NR	http://info.ahrq.gov
Department of Health and Human Services	Centers for Medicare and Medicaid Services (CMS)	Medicare Current Beneficiary Survey	The Medicare Current Beneficiary Survey (MCBS) data contain survey responses and CMS administrative data for individuals participating in the MCBS. MCBS is a multipurpose survey of a nationally representative sample of Medicare beneficiaries. It is a comprehensive source of information on socioeconomic and demographic characteristics, health status and functioning, health care use and expenditures, and health insurance coverage of the entire Medicare population including the aged, disabled, and institutionalized Medicare beneficiaries.	NR	NR	http://www.norc.org/Research/Projects/Pages/the-medicare-current-beneficiary-survey-.aspx	NR	NR
Department of Health and Human Services	Departmental Management	OS ASPR Secretary's Operations Center (SOC)	The SOC is a 24/7/365 operations center to facilitate information sharing and operations coordination with other Federal, state, local, and tribal agencies for monitoring domestic and international public health indicators and warnings.	Non-public	Only Employees of the Office Collecting the Data	http://www.phe.gov/preparedness/responders/soc/Pages/default.aspx	NR	NR

Agency	Bureau	Name of Data or Program	Data Description	Access	Access Other	Link	Contact Name	Contact Email
Department of Health and Human Services	Indian Health Service	Indian Health Service GIS System map	The Indian Health Service GIS System map was created from Indian Health Service data and publicly accessible data such as the National Atlas, U.S. Census Bureau, and the U.S.G.S. Geographic Names Information System. Several of the background layers are added using internet map services from the Environmental Systems Research Institute (ESRI). The map layers and data on this site are available to the public and can be downloaded, as well as used to create maps using the map interface provided. The mapping interface looks and feels similar to many mapping interfaces currently available to the public.	General Public*	Only Employees of the Office Collecting the Data	https://www.ihs.gov/communityhealth/gis/	NR	NR
Department of Health and Human Services	Indian Health Service	IHS - National Patient Information Reporting System (NPIRS) - - Maintenance and Enhancements	This is IHS's national data repository. It produces reports required by law and provides clinical and administrative information to managers at all levels of the Indian health system to allow them to better manage their patients and programs.	Non-public	Only Employees of the Office Collecting the Data	https://www.ihs.gov/cpic/investments/	NR	NR
Department of Health and Human Services	Indian Health Service	IHS Facility Locator	This map can be used to find an Indian Health Service, Tribal or Urban Indian Health Program facility.	General Public*	Only Employees of the Office Collecting the Data	https://www.ihs.gov/findhealthcare/	NR	NR
Department of Health and Human Services	Indian Health Service	IHS Infrastructure, Office Automation, & Telecommunications (I/OA/T)	The IHS Infrastructure, Office Automation, & Telecommunications (I/OA/T) investment provides the fundamental IT support functions for the entire IHS (e.g., Headquarters, Area Offices, and Service Units (health facilities).	Non-public	Only Employees of the Office Collecting the Data	NR	NR	NR
Department of Health and Human Services	Indian Health Service	IHS IT Security Program	The Indian Health Service IT Security Program creates information security policy, manages centralized resources, provides training for employees and contractors, and provides guidance to the IT security employees in the field.	Non-public	Only Employees of the Office Collecting the Data	NR	NR	NR
Department of Health and Human Services	Indian Health Service	IHS Resource and Patient Management System (RPMS) - Maintenance & Enhancements	The Resource and Patient Management System (RPMS) is a componentized electronic healthcare information system that provides Practice Management functions for IHS-direct, Tribal, and Urban healthcare delivery facilities and programs.	Non-public	Only Employees of the Office Collecting the Data	NR	NR	NR

Agency	Bureau	Name of Data or Program	Data Description	Access	Access Other	Link	Contact Name	Contact Email
Department of Health and Human Services	National Cancer Institute	The Health Information National Trends Survey (HINTS)	The Health Information National Trends Survey (HINTS) data collection program was created to monitor changes in the rapidly evolving field of health communication. Questions on the HINTS survey include topics such as health communication with doctors, obtaining information from the media, knowledge of cancer and screening behavior, primary cancer risk behaviors, and respondent characteristics. HINTS data were collected in 2003 and 2005. Uses of the data include: (a) extending cancer communication research from the laboratory to the population, (b) monitoring the populations use of new media (e.g., and specifically the Internet), (c) documenting the publics progress in accurate knowledge related to cancer and chronic disease prevention, and (d) stimulating cross-branch cooperation.	NR	NR	http://hints.cancer.gov/	NR	NR
Department of Health and Human Services	National Institutes of Health (NIH)	Health and Retirement Study	The Health and Retirement Study (HRS) is a longitudinal panel study that surveys a representative sample of more than 26,00NR Americans over the age of 50 every two years. The HRS explores the changes in labor force participation and the health transitions that individuals undergo toward the end of their work lives and in the years that follow. The study has collected information about income, work, assets, pension plans, health insurance, disability, physical health and functioning, cognitive functioning, and health care expenditures.	NR	NR	http://hrsonline.isr.umich.edu/	NR	NR
Department of Health and Human Services	National Institutes of Health (NIH)	National Children's Study	The National Children's Study (NCS) will examine the effects of the environment, as broadly defined to include factors such as air, water, diet, sound, family dynamics, community and cultural influences, and genetics on the growth, development, and health of children across the United States, following them from before birth until age 21 years. The goal of the Study is to improve the health and well-being of children and contribute to understanding the role various factors have on health and disease. Findings from the Study will be made available as the research progresses, making potential benefits known to the public as soon as possible.	NR	NR	https://www.nichd.nih.gov/research/ncs/Pages/default.aspx	NR	NR
Department of Health and Human Services	Substance Abuse and Mental Health Services Administration	Prevention Strategies Inventory (PSI) State/Tribal	The PSI dataset contains information about the types of strategies that GLS grantees are implementing as part of their suicide prevention activities.	General Public	NR	https://www.suicideprevention-datacenter.com/spdc/login/login.cfm	NR	NR

Agency	Bureau	Name of Data or Program	Data Description	Access	Access Other	Link	Contact Name	Contact Email
Department of Health and Human Services	Substance Abuse and Mental Health Services Administration	SAMHSA - CHBSQ National Registry of Evidence-Based Programs and Practices (NREPP)	NREPP, 009-000003975 is a searchable on-line system that supports states, communities, and tribes in identifying and implementing evidence-based mental health.	General Public	NR	http://www.samhsa.gov/data/	NR	NR
Department of Health and Human Services	Substance Abuse and Mental Health Services Administration	SAMHSA - CMHS SAMHSA Tribal Training and TA Center	Tribal Training and TA Center,009-000326070 provides comprehensive broad intensive training and technical assistance (TTA) to federally-recognized tribes and other American Indian/Alaska Native (AI/AN/) communities.	Non-public	Only Employees of the Office Collecting the Data	http://www.samhsa.gov/tribal-ttac	NR	NR
Department of Health and Human Services	Substance Abuse and Mental Health Services Administration	Training Exit Survey (TES) Individual State and Tribe	The TES Individual dataset contains information at the individual-level about the persons who attend a GLS funded training event.	General Public	NR	https://www.suicideprevention-datacenter.com/spdc/login/login.cfm	NR	spdc-help@icfi.com
Department of Health and Human Services	Substance Abuse and Mental Health Services Administration	Training Utilization and Preservation Survey (TUP-S) State/Tribal	The TUP-S dataset consists of data gathered at the individual level from persons who attended a GLS funded training event 3 months after the training occurred. This funding appropriation authorizes the GLS Suicide Prevention Program, which is administered by SAMHSA's Center for Mental Health Services (CMHS). There are currently 104 GLS grantees funded: 59 campus grantees and 45 state and tribal grantees.	General Public	NR	https://www.suicideprevention-datacenter.com/spdc/login/login.cfm	NR	spdc-help@icfi.com
Department of Health and Human Services	Substance Abuse and Mental Health Services Administration	The National Survey on Drug Use and Health (NSDUH)	The National Survey on Drug Use and Health (NSDUH) provides national and state-level data on the use of tobacco, alcohol, illicit drugs (including non-medical use of prescription drugs) and mental health in the United States. NSDUH is sponsored by the Substance Abuse and Mental Health Services Administration (SAMHSA), an agency in the U.S. HHS (DHHS).	General Public	NR	https://nsduhweb.rti.org/respweb/homepage.cfm	NR	NR
Department of Health and Human Services	NR	grants.gov	Website containing information about federal grant and applicant information. Managed by HHS.	Non-public	Only Employees of the Office Collecting the Data	http://www.grants.gov/	NR	NR

Agency	Bureau	Name of Data or Program	Data Description	Access	Access Other	Link	Contact Name	Contact Email
Department of Health and Human Services	U.S. Public Health Service	Lyceum	Lyceum, a sub company under Benepaytech.com, hosts USPHS payroll and personnel information.	Non-public	This data are provided at the aggregate level through ad-hoc and recurring reports throughout the DoD and to customers of DMDC.	NR	Amanda DeNoyer or Paul Bernhard	amanda.l.denoyer.civ@mail.mil paul.a.bernhard.civ@mail.mil
Department of Homeland Security								
Department of Homeland Security	Federal Emergency Management Agency	Hazard Mitigation Grant Program (HMGP) Appeals Database	The Hazard Mitigation Grant Program (HMGP) provides grants to state, local, tribal and territorial governments to implement long-term hazard mitigation measures. Data are collected as needed and when a Tribal entity applies for the hazard mitigation grant program. The program requires use of the system for project monitoring, project application, project closeout and quarterly report submittals.	Limited Non-Federal Access	Federal employees and the submitter have access to the data.	NR	NEMIS HMGP system POC - Natacha Vacroux	natacha.vacroux@fema.dhs.gov
Department of Homeland Security	Federal Emergency Management Agency	FEMA - Crisis Management System (CMS)	The CMS supports emergency management processes and functions, by providing a real-time common operating picture for FEMA Headquarters, Regions, and federal, state, local, and tribal strategic partners.	Limited Non-Federal Access	Federal, State, tribal & territorial by account only	https://femacms.webeoc.us	Wayne Truax	wayne.truax@fema.dhs.gov

Agency	Bureau	Name of Data or Program	Data Description	Access	Access Other	Link	Contact Name	Contact Email
Department of Homeland Security	Federal Emergency Management Agency	National Flood Hazard Layer	The National Flood Hazard Layer (NFHL) is a digital database that contains flood hazard mapping data from FEMA's National Flood Insurance Program (NFIP). This map data are derived from Flood Insurance Rate Map (FIRM) databases and Letters of Map Revision (LOMRs).The NFHL is for community officials and members looking to view effective regulatory flood hazard information in a Geographic Information Systems (GIS) application. The NFHL provides users with the ability to determine the flood zone, base flood elevation and floodway status for a particular geographic location. It also has National Flood Insurance Program (NFIP) community information, map panel information, cross section and hydraulic structure information, Coastal Barrier Resource System information (if applicable) and base map information, such as road, stream and public land survey data. A full list of the layers available in the NFHL may be found in the NFHL GIS Services User Guide.	General Public*	View and download NFHL data online using the FEMA GeoPortal (http://fema.maps.arcgis.com/home/webmap/viewer.html?webmap=cbe088e7c8704464aaNRfc34eb99e7f30) or by downloading a KMZ file, which overlays the data in Google Earth ™. Additionally, NFHL data are available for download from the FEMA Flood Map Service Center and can be added to most GIS applications normally used to perform spatial analyses.	http://fema.maps.arcgis.com/home/webmap/viewer.html?webmap=cbe088e7c8704464aaNRfc34eb99e7f30; http://fema.maps.arcgis.com/home/webmap/viewer.html?webmap=cbe088e7c8704464aaNRfc34eb99e7f30	FEMA Flood Map Service Center (MSC) at https://msc.fema.gov	FEMAMapSpecialist@riskmapcds.com
Department of Homeland Security	Federal Emergency Management Agency	FEMA - AFG Online Grants Management System	Comprehensive, on-line, e-grants system for receiving, awarding, and closing-out federal grants. Functions also include application authoring, submission, scoring, and review; grant award, modifications, and monitoring for stewardship and impact.	Non-public	Only Federal Employees	N/A	Everett Yuille	Everett.Yuille@fema.dhs.gov
Department of Homeland Security	Federal Emergency Management Agency	FEMA - Chemical Stockpile Emergency Preparedness Program (CSEPP) WebCA	CSEPP WebCA facilitates budget preparation, efficient awarding of funds, reporting of financial/performance data, & grant closeout.	Non-public	Only Employees at the Office Responsible for Collecting the Data	NR	Thomas K. Warnock	Thomas.Warnock@dhs.gov

Agency	Bureau	Name of Data or Program	Data Description	Access	Access Other	Link	Contact Name	Contact Email
Department of Homeland Security	Federal Emergency Management Agency	FEMA - Non-Disaster Grants Management System (ND Grants)	Developed to incorporate the unique needs of the Non-Disaster grants management lifecycle into one full lifecycle. ND Grants will fulfill FEMA's strategic initiative to consolidate the entire non-disaster grants management lifecycle into a single system.	Non-public	Only Federal Employees	N/A	Everett Yuille	Everett.Yuille@fema.dhs.gov
Department of Homeland Security	Federal Emergency Management Agency	FEMA - Grants Reporting Tool (GRT)	The purpose of the GRT is to obtain grant reporting data from our grantees. The GRT is the system allows grantees to input the initial funding plans and track future expenditures against those initial plans.	Non-public	Only Federal Employees	N/A	Everett Yuille	Everett.Yuille@fema.dhs.gov
Department of Homeland Security	Federal Emergency Management Agency	FEMA - NFIP Community Information System	The web enabled application collects local community and tribal government name and elected official data to track NFIP participation, flood insurance totals, and flood map data in support of NFIP business processes. Additional community demographic data are tracked if the Tribe joins the NFIP.	Non-public	Federal and State employees that have a "need to know" NFIP communities	NR	Juanita Thompson	juanita.thompson@dhs.gov
Department of Homeland Security	Federal Emergency Management Agency	FEMA - Chemical Stockpile Emergency Preparedness Program (CSEPP) Portal	The CSEPP Portal facilitates communication, information sharing, & document collaboration for the CSEPP community.	Non-public	Only Employees at the Office Responsible for Collecting the Data	NR	Thomas K. Warnock	Thomas.Warnock@dhs.gov

Agency	Bureau	Name of Data or Program	Data Description	Access	Access Other	Link	Contact Name	Contact Email
Department of Homeland Security	Federal Emergency Management Agency	FEMA - Chemical Stockpile Emergency Preparedness Program (CSEPP) Emergency Operations Planning Tool (EOPT)	The CSEPP EOPT allows users to collaborate to develop emergency plans compliant with FEMA and national standards and doctrine	Non-public	System administrators to validate initial access. Planning groups are defined by agency creating and coordinating a plan; only system administrators and planning group members see a particular planning group's data.	NR	Thomas K. Warnock	Thomas.Warnock@dhs.gov
Department of Homeland Security	Federal Law Enforcement Training Center	FLETC - Online Campus	Electronic Learning Portal provide anytime, anywhere basic and advanced law enforcement learning for the nation's local, state, tribal, and federal law enforcement officers and students and FLETC staff development training.	Non-public	Only Employees at the Office Responsible for Collecting the Data	https://www.fletc.gov/e-fletc-online-campus	Joe Augeri	joseph.s.augeri@fletc.dhs.gov
Department of Homeland Security	National Protection and Programs Directorate	NPPD - NS/EP PTS	NS/EP PTS enhances the completion of calls through the PSN during emergencies, disasters and other events causing network stress via GETS, WPS and SRAS for the President, Congress, Federal, State, local, territorial, tribal, industry and other users.	NR	NR	NR	NR	NR
Department of Homeland Security	U. S. Coast Guard	Direct Access (DA)	Direct Access (DA) is the Coast Guard's peoplesoft database for tracking personnel. This system includes NOAA personnel as well.	Non-public	This data are provided at the aggregate level through ad-hoc and recurring reports throughout the DoD and to customers of DMDC.	NR	Amanda DeNoyer or Paul Bernhard	amanda.l.denoyer.civ@mail.mil paul.a.bernhard.civ@mail.mil

Agency	Bureau	Name of Data or Program	Data Description	Access	Access Other	Link	Contact Name	Contact Email
Department of Homeland Security	United States Coast Guard	USCG - Marine Information for Safety and Law Enforcement (MISLE)	MISLE is an integrated system that directly supports seven Coast Guard missions by collecting, storing and disseminating data on vessels, cargoes, facilities, waterways and parties as well Coast Guard activities involving all of these entities.	General Public	Publicly available information available on CGMIX web site. Other data available on request.	http://cgmix.uscg.mil/	Gary Chappell	Gary.W.Chappell@uscg.mil
Department of Housing and Urban Development								
Department of Housing and Urban Development	NR	Customer Initiated Assistance	Enables HUD-approved lenders and lending agencies to prescreen applicants for Federally guaranteed loans against an inter-agency database of delinquent Federal debtors.	Non-public	Only Employees of the Office Collecting the Data	NR	NR	NR
Department of Housing and Urban Development	NR	Geospatial Services	Provides automated capabilities that support visualization services, analysis, knowledge discovery, and business intelligence for optimal decision-making and evaluation.	Non-public	Only Employees of the Office Collecting the Data	NR	NR	NR
Department of Housing and Urban Development	NR	Grants Management	This investment provides Shared Services and automated systems to manage the grants lifecycle (pre-award, award, post-award stages) for 50 formula and competitive programs across HUD. Includes the HEARTH Act and HOME Transformation Initiatives.	Non-public	Only Employees of the Office Collecting the Data	NR	NR	NR
Department of Housing and Urban Development	NR	Housing Assistance	Supports the development and management of programs that provide housing assistance to citizens, as well as the management and operation of federally supported housing properties.	Non-public	Only Employees of the Office Collecting the Data	NR	NR	NR
Department of Housing and Urban Development	NR	Housing Finances	Enables HUD to monitor budget activities of local PHAs, financial analysis of multifamily units insured or subsidized by HUD, as well as scheduling payments, and year-end settlement.	Non-public	Only Employees of the Office Collecting the Data	NR	NR	NR

Agency	Bureau	Name of Data or Program	Data Description	Access	Access Other	Link	Contact Name	Contact Email
Department of Housing and Urban Development	NR	Indian Community Development Block Grant Program	The ICDBG Program provides eligible grantees with direct grants for use in developing viable Indian and Alaska Native Communities, including decent housing, a suitable living environment, and economic opportunities, primarily for low and moderate income persons.	Non-public	Only Employees of the Office Collecting the Data	NR	NR	NR
Department of Housing and Urban Development	NR	Indian Home Loan Guarantee Program	Much of the land in Indian country is held in trust by the U.S. Government. Land held in trust for a tribe cannot be mortgaged, and land held in trust for an individual must receive Federal approval before a lien is placed on the property. As a result, Native Americans historically have had limited access to private mortgage capital. In 1992, Congress created the Section 184 program to address this lack of mortgage capital in Indian country by authorizing HUD to guarantee loans made by private lenders to Native Americans.	NR	NR	http://portal.hud.gov/hudportal/HUD?src=/program_offices/public_indian_housing/ih/homeownership/184	NR	NR
Department of Housing and Urban Development	NR	Mortgage Insurance Risk Management	Enables monitoring mort. svcs for sustainable housing. Manages FHA ins. mortgages, timely payments on ins. claims, and providing receipt, tracking, processing, and payment of mort. Applications. Includes the FHA Transformation initiative.	Non-public	Only Employees of the Office Collecting the Data	NR	NR	NR
Department of Housing and Urban Development	NR	Next Generation Management System	HUDs new voucher management process across the Affordable Housing program LOB; includes Public & Indian Housing, Multifamily Housing. Includes the NGMS Transformation Initiative.	Non-public	Only Employees of the Office Collecting the Data	NR	NR	NR
Department of Housing and Urban Development	NR	Public Affairs	Enables HUD to exchange information and communication between the federal government, citizens and stakeholders in direct support of citizen services, public policy, and/or national interest.	Non-public	Only Employees of the Office Collecting the Data	NR	NR	NR

Agency	Bureau	Name of Data or Program	Data Description	Access	Access Other	Link	Contact Name	Contact Email
Department of Housing and Urban Development	NR	Tribal Housing Activities Loan Guarantee Program	Title VI is an effective public investment tool that HUD offers to federally recognized tribes and Tribally Designated Housing Entities (TDHEs). It provides an additional source of financing for affordable tribal housing activities.	Non-public	Only Employees of the Office Collecting the Data	NR	NR	NR
Department of Housing and Urban Development	NR	Promise Zone Round 2 Applicant Geography and Goal Data	This dataset includes Promise Zone initiative round II applicant project data from 111 urban, rural, and tribal communities who consented to share their application information beyond application purposes. This data can be quickly filtered by geographical location or listed PZ goal to gain a better understanding of nationwide, community-initiated revitalization efforts.	General Public*	NR	NR	NR	NR
Department of Housing and Urban Development	NR	Components of Inventory Change (CINCH) reports 2007-2009	The Components of Inventory Change (CINCH) report measures changes in the characteristics of the housing stock of the United States.	General Public	NR	https://www.huduser.gov/portal/datasets/cinch.html	NR	NR
Department of Housing and Urban Development	NR	FHFA Underserved Data	Federal Housing Finance Agency's (FHFA) Underserved Areas establishes underserved area designations for census tracts.	General Public	NR	http://www.fhfa.gov/DataTools/Downloads/Pages/Underserved-Areas-Data.aspx	NR	NR
Department of Justice								
Department of Justice	Bureau of Alcohol, Tobacco, Firearms and Explosives (ATF)	Listing of Federal Firearms Licensees	A list of all federally licensed manufacturers, dealers, collectors and importers of firearms and destructive devices.	General Public	NR	https://www.atf.gov/resource-center/data-statistics	NR	NR
Department of Justice	Bureau of Alcohol, Tobacco, Firearms and Explosives (ATF)	Fire Arms Trace Data	A state-by-state report utilizing trace data.	General Public	NR	https://www.atf.gov/resource-center/data-statistics	NR	NR

Agency	Bureau	Name of Data or Program	Data Description	Access	Access Other	Link	Contact Name	Contact Email
Department of Justice	Bureau of Alcohol, Tobacco, Firearms and Explosives (ATF)	Annual Firearms Manufacturers And Export Report	A production report of manufacturing and export activity.	General Public	NR	https://www.atf.gov/resource-center/data-statistics	NR	NR
Department of Justice	Bureau of Alcohol, Tobacco, Firearms and Explosives (ATF)	Firearms Commerce Report	A report of data drawn from a number of ATF reports and records in one comprehensive document.	General Public	NR	https://www.atf.gov/resource-center/data-statistics	NR	NR
Department of Justice	Bureau of Alcohol, Tobacco, Firearms and Explosives (ATF)	Federal Firearms Licensee Statistics Theft / Loss Report	A report of missing, lost, or stolen firearms.	General Public	NR	https://www.atf.gov/resource-center/data-statistics	NR	NR
Department of Justice	Bureau of Justice Statistics	Annual Survey of Jails in Indian Country	The Annual Survey of Jails in Indian Country (SJIC) includes all Indian country correctional facilities (adult and juvenile) operated by tribal authorities or the Bureau of Indian Affairs (BIA), U.S. Department of the Interior. Core SJIC items include admissions, releases, confinement counts, average daily population, and the most serious criminal offense for which the offender was being held. It also asks about the operation and staffing of Indian country jails. It is also captures the total number of Indian country jail inmates dying in custody. While the survey asks for total death counts, respondents are not asked to submit individual-level death forms. Periodically, BJS conducts an addendum to the survey that captures facility level information on inmate medical and mental health services, suicide prevention strategies, substance dependency programs, domestic violence counseling, sex offender treatment, educational programs, and inmate work assignments. The last addendum was in 2011.	General Public	NR	(1) BJS: http://www.bjs.gov/index.cfm?ty=dcdetail&iid=276; (2) National Archive of Criminal Justice Data: http://www.icpsr.umich.edu/icpsrweb/NACJD/series/00158	Todd D. Minton	todd.minton@usdoj.gov--

Agency	Bureau	Name of Data or Program	Data Description	Access	Access Other	Link	Contact Name	Contact Email
Department of Justice	Bureau of Justice Statistics	Census of Tribal Justice Agencies	The Census of Tribal Justice Agencies (CTJA) collected data from nearly 350 tribes in the continental U.S. and was BJS first comprehensive effort to identify the range of justice agencies operating in tribal jurisdictions, the services those agencies provide, and the types of information systems maintained. Data collected include information on the number of law enforcement agencies and officers; characteristics of tribal courts and their caseloads; types of available criminal sanctions; and criminal justice statistics data collection and sharing capacity.	General Public*	NR	http://www.icpsr.umich.edu/icpsrweb/ICPSR/studies/4439?q=census+of+tribal+justices+agencies&searchSource=icpsr-landing	Steven W. Perry	Steven.W.Perry@usdoj.gov
Department of Justice	Bureau of Justice Statistics	National Survey of Tribal Court Systems	The National Survey of Tribal Court Systems (NSTCS) is BJS first statistical data collection focused solely on tribal court systems in the U.S. The NSTCS consisted of three separate surveys containing similar core items, but uniquely designed for the region or jurisdiction in which they operated-- the lower 48 states, Alaska native villages and the Code of Federal Regulation Courts (CFR Courts). Specific data collected include information on tribal court Tribal Court administration jurisdiction; budgets and sources of funding; staffing and selection criteria; caseloads; prosecutors and indigent defense services; sanctions and sentencing; probation and parole; domestic violence and juvenile services; and criminal justice information systems access and data entry. The NSTCS is a census of all known or identified tribal courts in operations at the time of collection.	General Public	NR	Pending final data release	Steven W. Perry	Steven.W.Perry@usdoj.gov
Department of Justice	Bureau of Justice Statistics	Census of Tribal Law Enforcement Agencies	The Census of Tribal Law enforcement Agencies (CTLEA) will be the first BJS data collection effort targeted solely at tribal law enforcement agencies operating in the U.S. and will gather information from all (1) tribal law enforcement agencies, (2) Village Public Safety Offices (VPSO) in Alaska, and (3) law enforcement agencies operated by the Bureau of Indian Affairs (BIA). The specific data collected will include information on criminal jurisdiction; staffing and recruitment; officer training; budgets and sources of funding; equipment; administrative and management information systems; workload; services and support provided; agreements with other criminal justice entities; interactions with federal, state, regional, and local agencies; access to and participation in local, regional, state, and federal data systems (e.g., NCIC).	General Public	NR	Pending final data release	Steven W. Perry	Steven.W.Perry@usdoj.gov

Agency	Bureau	Name of Data or Program	Data Description	Access	Access Other	Link	Contact Name	Contact Email
Department of Justice	Executive Office for U.S. Attorneys	Legal Information Office Network System (LIONS)	LIONS is the case management system used nationwide by the US Attorney's Offices to docket USAO involvement in matters and cases.	Limited Non-Federal Access	Some data are published regularly. Google "USAO Annual Statistical Report", or specific to Indian Country, Google "TLOA DOJ". Some caseload data extracts are also shared on justice.gov (see link to right).	https://www.justice.gov/usao/resources/foia-library	NR	NR
Department of Justice	Federal Bureau of Investigation	FBI National Crime Information Center (NCIC)	NCIC is a computerized database of documented criminal justice (CJ) information that can be instantly retrieved by CJ agencies for the prevention/investigation of local, state, tribal, federal, and international crimes and for the protection of citizens.	Non-public	Criminal Justice Agencies	https://www.fbi.gov/about-us/cjis	CJIS Division Tribal Liaison	CJISTribalOutreach@ic.fbi.gov
Department of Justice	Federal Bureau of Investigation	FBI National Data Exchange (N-DEx)	N-DEx provides law enforcement personnel with a secure online environment where they can view and share valuable information, such as incident and case reports; arrest, booking, and incarceration data; mug shots and booking photos; field contact and interview records; and supervised release, probation, and parole data.	Non-public	Criminal Justice Agencies	https://www.fbi.gov/about-us/cjis	CJIS Division Tribal Liaison	CJISTribalOutreach@ic.fbi.gov
Department of Justice	Federal Bureau of Investigation	FBI Next Generation of Identification (NGI)	NGI expands the opportunities for law enforcement agencies, criminal justice agencies, and authorized non-criminal justice agencies to identify individuals through biometrics such as fingerprints, palm prints, and latent prints.	Non-public	Local, state, tribal, and federal law enforcement, criminal justice, and non-criminal justice agencies	https://www.fbi.gov/about-us/cjis	CJIS Division Tribal Liaison	CJISTribalOutreach@ic.fbi.gov
Department of Justice	Federal Bureau of Investigation	FBI National Instant Criminal Background Check system (NICS)	NICS is a national computerized system designed to immediately identify persons disqualified from receiving or possessing firearms.	Non-public	Federal firearms licensees, criminal justice agencies	https://www.fbi.gov/about-us/cjis	CJIS Division Tribal Liaison	CJISTribalOutreach@ic.fbi.gov

Agency	Bureau	Name of Data or Program	Data Description	Access	Access Other	Link	Contact Name	Contact Email
Department of Justice	Federal Bureau of Investigation	FBI Uniform Crime Reporting Program (UCR)	UCR was established in 1930 to measure the level of crime in the nation by collecting crime data from law enforcement agencies nationwide.	Non-public	Criminal Justice Agencies	https://www.fbi.gov/about-us/cjis	CJIS Division Tribal Liaison	CJISTribalOutreach@ic.fbi.gov
Department of Justice	Federal Bureau of Investigation	Interstate Identification Index	The Interstate Identification Index (III) is the segment of IAFIS that provides Criminal History Record Information (CHRI) data to local, state, tribal, and federal authorized agencies.	Non-public	Criminal Justice Agencies	https://www.fbi.gov/about-us/cjis	CJIS Division Tribal Liaison	CJISTribalOutreach@ic.fbi.gov
Department of Justice	National Institute of Justice	National Baseline Study (NBS): Tribal Study of Public Health, Wellness, and Safety Issues Facing American Indian and Alaska Native Women	The NBS will be conducted in geographically dispersed tribal communities across the U.S. (lower 48 and Alaska) using a NIJ-developed sampling strategy for which the primary aim is to provide an accurate national victimization rate of violence against adult AI and AN women specifically living in tribal communities.	Non-public	Restrictive research data to be archived at the National Archive of Criminal Justice Data (NACJD).	www.icpsr.umich.edu/icpsrweb/NACJD/archive.jsp	Christine Crossland	christine.crossland@usdoj.gov
Department of Justice	Office of Community Oriented Policing Services (COPS Office)	NexGen Information System	The NexGen Information System (NexGen) is a web-based relational database used to process all pre- and post-award grants and cooperative agreements, tracking such items as compliance efforts, audit findings, and all other internal business processing.	NR	NR	NR	NR	NR
Department of Justice	Office of Community Oriented Policing Services, Office of Justice Programs, and Office on Violence Against Women	DOJ GrantsNet	The Justice Grants Services Network (GrantsNet) program is a shared services solution leveraging both the functionality and infrastructure of OJP, COPS, and OVW to support grants management activities for both internal and external users.	NR	NR	NR	NR	NR
Department of Justice	Office of Justice Programs	OJP Grant Management	Grant Management applications in support of OJP Mission areas including Bulletproof Vest Program, Border Prosecution System, Grants Payment Request System, Enterprise Integrated Gateway, and Community Partnership Grants Management System.	NR	NR	NR	NR	NR
Department of Justice	Office of Justice Programs Bureau of Justice Assistance	Border Prosecution System	The primary objective of the Border Prosecution System (BPS) is to reimburse state, county, tribal or municipal governments only for the costs associated with the prosecution of criminal cases declined by local U.S. Attorneys offices.	Non-public	Only Employees of the Office Collecting the Data	NR	NR	NR

Agency	Bureau	Name of Data or Program	Data Description	Access	Access Other	Link	Contact Name	Contact Email
Department of Justice	Office on Violence Against Women	Semi-annual grant reports on activities completed with OVW grant funds, under the Tribal Governments Program (submitted in GMS)	Data on grantees' activities funded through OVW grant dollars, including: quantities and types of services provided, numbers of victims served (disaggregated by various demographics), calls for service, arrests, CJ outcomes of cases, protection orders requested and granted, case dispositions, trainings held or attended, policy development, and community education and outreach activities. Data are limited to activities funded by the grant; they do not cover everything the tribe is doing with regard to addressing violence against women.	Limited Non-Federal Access	Available to the public upon request; reported in the aggregate to Congress	http://muskie.usm.maine.edu/vawamei/index.htm	Ginger Baran	virginia.baran@usdoj.gov
Department of Justice	Office on Violence Against Women	Semi-annual grant reports on activities completed with OVW grant funds, under the Tribal Sexual Assault Services Program (TSASP) (submitted in GMS)	Data on grantees' activities funded through OVW grant dollars, including: quantities and types of services provided; numbers of victims served (disaggregated by various demographics). Data are limited to activities funded by the grant; they do not cover everything the recipient is doing with regard to addressing violence against women.	Limited Non-Federal Access	Available to the public upon request; reported in the aggregate to Congress	http://muskie.usm.maine.edu/vawamei/index.htm	same as above	NR
Department of Labor								
Department of Labor	Bureau of Labor Statistics	Current Employment Statistics Program-State and Area Division	Each month the Current Employment Statistics program surveys about 146,00NR businesses and government agencies, representing approximately 623,00NR individual worksites, in order to provide detailed industry data on employment, hours, and earnings of workers on nonfarm payrolls for all 50 States, the District of Columbia, Puerto Rico, the Virgin Islands, and about 450 metropolitan areas and divisions.	General Public	NR	http://data.bls.gov/cgi-bin/dsrv?sm	Kirk Mueller	mueller.kirk@bls.gov
Department of Labor	Bureau of Labor Statistics	Occupational Safety and Health Statistics	The Occupational Safety and Health Statistics Program provides annual information on the rate and number of work-related injuries and illnesses requiring time away from work, and fatal injuries, by various characteristics. These data are collected through the Survey of Occupational Injuries and Illnesses (SOII) and the Census of Fatal Occupational Injuries (CFOI).	General Public	NR	www.bls.gov/iif	Scott Richardson (CFOI) and Mark Zak (C&D)	richardson.scott@bls.gov; zak.mark@bls.gov

Agency	Bureau	Name of Data or Program	Data Description	Access	Access Other	Link	Contact Name	Contact Email
Department of Labor	Bureau of Labor Statistics	Quarterly Census of Employment and Wages (QCEW)	The Quarterly Census of Employment and Wages (QCEW) program publishes a quarterly count of employment and wages reported by employers covering 98 percent of U.S. jobs, available at the county, MSA, state and national levels by industry.	General Public	These data are not published by the BLS. Aggregate data on Indian Tribal Councils are provided to BEA through a data sharing MOU. Outside researchers may gain access to QCEW microdata via the BLS researcher program. See the link in the next column for more details.	http://www.bls.gov/bls/blsresda.htm	Cooksey, Kevin Talan, David	cooksey.kevin@bls.gov talan.david@bls.gov
Department of Labor	Bureau of Labor Statistics	Consumer Expenditure Survey	Provides information on the buying habits of America's consumers, including data on their expenditures, income, and consumer unit (families and single consumers) characteristics. The survey data are collected for the Bureau of Labor Statistics by the U.S. Census Bureau.	General Public	NR	http://www.bls.gov/cex/	Adam Safir	safir.adam@bls.gov

Agency	Bureau	Name of Data or Program	Data Description	Access	Access Other	Link	Contact Name	Contact Email
Department of Labor	Bureau of Labor Statistics	Current Population Survey	Monthly labor force survey of approximately 60,00NR households that is the source of the unemployment rate and other key labor market indicators. Data on race and ethnicity are collected, as well as a variety of other demographic characteristics, including age, sex, educational attainment, veteran status, disability status, nativity, and marital status. One of the race categories collected is "American Indian and Alaska Native"; no information is collected on Indian Tribal affiliation. A small number of AI/AN estimates are published annually, but AI/AN sample sizes are generally too small for detailed demographic or geographic breakdowns.	General Public	NR	Published data available in annual report at http://www.bls.gov/opub/reports/race-and-ethnicity/archive/labor-force-characteristics-by-race-and-ethnicity-2014.pdf, Microdata files available for researcher use at http://thedataweb.rm.census.gov/ftp/cps_ftp.html	Dori Allard	allard.dorinda@bls.gov
Department of Labor	Bureau of Labor Statistics	American Time Use Survey	Survey that provides information about how Americans spend their time. Survey respondents' race and ethnicity were previously collected in the Current Population Survey. "American Indian and Alaska Native" is one of the race groups collected; there is no information on Indian Tribal affiliation. The AI/AN sample sizes are too small to generate reliable annual estimates, but microdata files are made available for researcher use, and multiple years of data may be pooled.	General Public	NR	Microdata files available for researchers at http://www.bls.gov/tus/data.htm	Dori Allard	allard.dorinda@bls.gov

Agency	Bureau	Name of Data or Program	Data Description	Access	Access Other	Link	Contact Name	Contact Email
Department of Labor	Bureau of Labor Statistics	National Longitudinal Surveys (NLS Original cohorts, NLSY79, NLSY79 Child & Young Adult, NLSY97)	The NLS is a set of nationally representative surveys that follow the same sample of individuals from specific birth cohorts over time (Longitudinal, not cross sectional). They collect data on labor market activity, education, training, fertility, family formation, program participation, health, criminal activity, and more.	General Public	NR	https://www.nlsinfo.org/content/access-data-investigator	Jeffrey Groen	groen.jeffrey@bls.gov
Department of Labor	Employment and Training Administration	Indian and Native American Program	Employment and training services specific to Native American communities, which are administered in ways that are consistent with the traditional cultural values and beliefs of the people they are designed to serve.	NR	NR	NR	Mike Harding	harding.michael@dol.gov
Department of the Interior								
Department of the Interior	Assistant Secretary-Indian Affairs	Indian Loan Guarantee and Interest Subsidy Program	Data covers Indian loan guarantees and insured loans for individual Indians, tribes, and businesses that are at least 51% Indian owned.	Non-public	Only Employees of the Office Responsible for Collecting the Data	NR	David Johnson	david.johnson3@bia.gov
Department of the Interior	Assistant Secretary-Indian Affairs	Indian Affairs Performance Management System (IA-PMS)	The Indian Affairs-Performance Management System (IA-PMS) is the system of record for reporting and analyzing data collected on Indian Affairs (IA) programs.	Non-public	Only Employees of the Office Responsible for Collecting the Data	NR	Melvin Gilchrist Willie Barnhill	melvin.gilchrist@bia.gov willie.barnhill@bia.gov
Department of the Interior	Assistant Secretary-Indian Affairs	National Indian Oil - Gas Evaluation and Management System (NIOGEMS)	Locate and display production, lease information, and well data in map, data view, and report formats. The system integrates other data display items, showing information on and locations of many Tribal resource data.	Limited Non-Federal Access	NR	http://www.bia.gov/WhoWeAre/AS-IA/IEED/DEMD/TT/CompPM/	NR	NR
Department of the Interior	Assistant Secretary-Indian Affairs	Federal Acknowledgement Information Resource (FAIR)	The Federal Acknowledgment Information Resource (FAIR) system supports DOI s process for acknowledging groups as Indian tribes (25 CFR Part 83). It provides on-screen access to administrative and petition documents reviewed for an acknowledgment case.	Non-public	Only Employees of the Office Responsible for Collecting the Data	NR	NR	NR

Agency	Bureau	Name of Data or Program	Data Description	Access	Access Other	Link	Contact Name	Contact Email
Department of the Interior	Assistant Secretary-Indian Affairs	BusinessObjects Enterprise System (BOES)	BusinessObjects Enterprise System (BOES) is a business intelligence (BI) platform that provides a single standard for Indian Affairs enterprise reporting. The system supports financial and non-financial reporting for better management decision making.	NR	NR	NR	NR	NR
Department of the Interior	Assistant Secretary-Indian Affairs	Self-Governance Management Database (SGDB)	Self-Governance financial information for each Tribe/Consortium operating under Tribal Self-Governance during a given year. Data reports include Funding Status – Budgetary Adjustments, Funding Agreement Online, Funding Agreement Online Programs, Cumulative Obligations, Total Obligations, Total Obligations by Congressional District/State, New Base Changes, New Obligations Next Authority to Obligate Document, Authority to Obligate Documents, and Outstanding Funds	Limited Non-Federal Access	NR	NR	Danny Santiago	Danny.Santiago@bia.gov
Department of the Interior	Assistant Secretary-Indian Affairs	Minimum Data Collection	Self-Governance Tribal/Demographics & Enrollment, Financial Information, FTEs (Staffing), Budget Category, Tribal BIA/Funding Agreement Self-Governance Expenditures, Tribal Goals, and Quantitative Outcome Measures related to Tribal Goals	Non-public	Only employees of the Office of Self-Governance responsible for collecting the data	NR	Kenneth Reinfeld	Kenneth.Reinfeld@bia.gov
Department of the Interior	Assistant Secretary-Indian Affairs	Contract Support Costs	Most current Indirect Cost Rate Agreement (IDA) for each Self-Governance Tribe, funding exclusions consistent with the Tribe's IDA. Tribes with multiple rates also must furnish a distribution of program funds applicable to each IDA rate. If the rate is based on Salaries or Salaries + Fringe, only those amounts are reported.	Non-public	Only employees of the Office of Self-Governance responsible for collecting the data	NR	Thomas Gubatayao	Thomas.Gubatayao@bia.gov
Department of the Interior	Assistant Secretary-Indian Affairs	Audit Reports	Tribal Self-Governance financial statements and supplementary information with independent auditor's report	Non-public	Only Employees of the Office Responsible for Collecting the Data	NR	Thomas Gubatayao	Thomas.Gubatayao@bia.gov
Department of the Interior	Assistant Secretary-Indian Affairs	Financial Assistance and Social Services Report (FASSR) and Narrative Report	Welfare Assistance funding and associated caseload, caseload for Individual Indian Monies Accounts and Services Only for Self-Governance Tribes	Non-public	Only Employees of the Office Responsible for Collecting the Data	NR	Kenneth Reinfeld	Kenneth.Reinfeld@bia.gov

Agency	Bureau	Name of Data or Program	Data Description	Access	Access Other	Link	Contact Name	Contact Email
Department of the Interior	Assistant Secretary-Indian Affairs	638 Pay Costs	Tribal Pay Cost Data	Non-public	Only Employees of the Office Responsible for Collecting the Data	NR	Chris Miskovich	Christopher.Miskovich@bia.gov
Department of the Interior	Assistant Secretary-Indian Affairs	Program Performance Information for Tribes operating Tribal Transportation Program under Title IV of P.L. 93-638	FAST Act Tribal Transportation Program Performance Management Activities	Non-public	Only Employees of the Office Responsible for Collecting the Data	NR	Robert Sparrow	Robert.Sparrow@dot.gov
Department of the Interior	Assistant Secretary-Indian Affairs	Tribal Transportation Program Financial Status Report	FAST Act Tribal Transportation Program Expenditures for projects on the Tribe's approved Transportation Improvement Plan	Non-public	Only Employees of the Office Responsible for Collecting the Data	NR	Robert Sparrow	Robert.Sparrow@dot.gov
Department of the Interior	Assistant Secretary-Indian Affairs	Non-Recurring Project Funding Awards	Tribal Accomplishment Reports for Non-Recurring Project Funding Awards (for example, Criminal Investigations/Police Service; Tribal Courts; Rights Protection; Tribal Management/Development; Water Management, Planning, and Pre-Development; Endangered Species; Noxious Weed Eradication; Forestry; Forestry Development; Minerals & Mining; Water Rights Negotiation/Litigation; Litigation Support; Attorney Fees; Real Estate Service Projects; Environmental Quality Projects; and Climate Change)	Non-public	Only Employees of the Office Responsible for Collecting the Data	NR	BIA Region Program Staff	NR
Department of the Interior	Bureau of Indian Affairs	TAAMS	TAAMS is the "System of Record" for the Office of Trust Services and contains the most complete and up to date data available on Indian trust land. TAAMS contains data on trust land, Fee land and Restricted for both Title and Beneficial interest types both on and off reservation. The BIA TAAMS System does not track Tribal or Feel land, it tracks "Individual Indian land interests". BIA tracks Tribal land only when there is both individual Indian and Tribal ownership on the same tract of land. Data on "leases" is maintained in TAAMS for Forestry, Surface (Homestead, Commercial), Rights of ways, Range, and Minerals. TAAMS generates invoices, records payments, etc.	Limited Non-Federal Access	Government employees who are responsible for trust functions and tribal employees who may have contracted or compacted a Government Trust function.	NR	NR	NR

Agency	Bureau	Name of Data or Program	Data Description	Access	Access Other	Link	Contact Name	Contact Email
Department of the Interior	Bureau of Indian Affairs	Electric Utility Management System (EUMS)	EUMS investment is used daily to provide the functions necessary to operate an electrical service utility, including billing, collections, service orders, meter reading, and managing customer accounts. It is funded through customer billing fees collected.	Limited Non-Federal Access	BIA employees and customers (access to their own information)	NR	NR	NR
Department of the Interior	Bureau of Indian Affairs	Integrated Transportation Information and Management Systems (ITIMS)	Manages road construction, road maintenance, contracting, inventory of assets, project planning, & fund allocation & tracking, which are linked together within a logical flow of work & defined business processes specific to the TTP.	Non-public	Division of Transportation, Office of Indian Services	NR	LeRoy Gishi	Leroy.Gishi@bia.gov
Department of the Interior	Bureau of Indian Affairs	National Irrigation Information Management System (NIIMS)	NIIMS is a billing and collection system that provides complete debt mgmt for irrigation O&M and construction accounts. This investment serves 16 irrigation projects located in the western US and handles $34.7 million annually in Federal receivables.	NR	NR	NR	NR	NR
Department of the Interior	Bureau of Indian Affairs	Probate Case Management and Tracking System (ProTrac)	The main purpose of a Probate Tracking system is to support DOI employees at the BIA, OHA, and OST to execute the DOI mission of managing all probate cases for American Indians.	NR	NR	NR	NR	NR
Department of the Interior	Bureau of Indian Affairs	OSAGE SUITE	The purpose of the OSAGE SUITE investment is to support the administration of the Osage Minerals Estate, Osage Annuity/Lake Funds and Osage Real Estate Services programs.	NR	NR	NR	NR	NR
Department of the Interior	Bureau of Indian Affairs	Audit Report Tracking Tool (ARTT)	The Audit Report Tracking Tool (ARTT) is a caseload management system used by the Division of Internal Evaluation and Assessment (DIEA) and Indian Affairs (IA) to compile and track information on Tribes and Tribal organizations single audit reports.	NR	NR	NR	NR	NR
Department of the Interior	Bureau of Indian Affairs	Great Plains - Document Image Archive (GP-DIA)	Great Plains - Document Image Archive provides for the search and retrieval of scanned documents. It is used by Yankton, Lower Brule, and Crow Creek Agencies in the Great Plains Region.	NR	NR	NR	NR	NR
Department of the Interior	Bureau of Indian Affairs	Financial Assistance and Social Services - Case Management System (FASS-CMS)	The BIA provides financial assistance to eligible Indians when comparable financial assistance or social services are not available nor provided by state, Tribal, county, local, or other federal agencies.	Non-public	BIA Social Service case workers	http://www.bia.gov/WhoWeAre/BIA/OIS/HumanServices/DAP/index.htm	NR	NR

Agency	Bureau	Name of Data or Program	Data Description	Access	Access Other	Link	Contact Name	Contact Email
Department of the Interior	Bureau of Indian Affairs	San Carlos Irrigation Project (SCIP)	The SCIP investment is used daily to provide the functions necessary to operate an electrical service utility, including billing, collections, service orders, meter reading, and managing customer accounts.	NR	NR	NR	NR	NR
Department of the Interior	Bureau of Indian Affairs	Tribal Enrollment Reporting and Payment System (TERPS)	TERPS functions as a central database for Tribal enrollment records and supports the following functions: support fund distributions, maintain tribal enrollments, generate voting lists for elections and generate membership rolls for per capita payments.	Non-public	Only Employees of the Office Responsible for Collecting the Data	NR	NR	NR
Department of the Interior	Bureau of Indian Affairs	Enterprise Geospatial Program	OTSGS is responsible for implementing, maintaining and managing the ESRI ELA. OTSGS operates a 1st tier helpdesk, extended helpdesk and all functions related to the ESRI ELA. OTSGS also operates a nationwide GIS related training program.	NR	NR	NR	NR	NR
Department of the Interior	Bureau of Indian Affairs	Facilities Management Information System (FMIS)	FMIS: an asset management program for maintenance and operations fund allocation, asset condition and project priority formula, progress and financial reports for construction, repair and environmental projects for schools, justice and agency facilities.	Non-public	central office, regional offices, agency offices, and school locations	NR	NR	NR
Department of the Interior	Bureau of Indian Affairs	Operations Inventory (OPINV)	Collect timber land field data, manage records of forest stands containing descriptions, history and project planning and of timber sales and forest permits containing descriptive information, buyers, volumes, values, collections, and sale administration.	NR	NR	NR	NR	NR
Department of the Interior	Bureau of Indian Affairs	BIA Indian Lands Dataset (Indian Lands of the United States)	The American Indian Reservations / Federally Recognized Tribal Entities dataset depicts feature location, selected demographics and other associated data for the 561 Federally Recognized Tribal entities in the contiguous U.S. and Alaska. Categories included are: American Indian Reservations (AIR), Federally Recognized Tribal Entities (FRTE) and Alaska Native Villages (ANV).	General Public*	NR	http://catalog.data.gov/dataset/bia-indian-lands-dataset-indian-lands-of-the-united-states	NR	NR

Agency	Bureau	Name of Data or Program	Data Description	Access	Access Other	Link	Contact Name	Contact Email
Department of the Interior	Bureau of Indian Affairs	Tribal Data Exchange System	The Tribal Data Exchange system was established some time ago (2007 or 2008). Its purpose was to provide tribes a means to voluntarily provide performance data for their communities. For at least the last 3 years only 5 fives out of 565 or 567 tribes were actually providing data. Recently, the contractor (Chickasaw) determined additional funding would be required to adequately market the system to all tribes, as well as expand its capacity to meet the additional demand.	NR	NR	NR	NR	NR
Department of the Interior	Bureau of Indian Affairs	Museum Program	Cataloging, accessioning, and other information on the BIA museum collections which are comprised of Federally-owned museum objects, including artwork, ethnographic objects, archives, historical objects, etc.	Non-public	Only Employees of the Office Responsible for Collecting the Data	NR	Annie Pardo	anna.pardo@bia.gov
Department of the Interior	Bureau of Indian Affairs	Uniform Crime Data Reports	Tribal Crime Data Collection Activities of Criminal Investigations/Police Service Program data to identify public safety needs in Indian Country	Non-public	Only Employees of the Office Responsible for Collecting the Data	NR	Kevin Martin	Kevin.Martin@bia.gov
Department of the Interior	Bureau of Indian Affairs	Indian Child Welfare Act and Child Protection Report	Indian Child Welfare Act statistical and narrative program performance reports and events between scheduled reporting dates that have significant impact on Indian Child Welfare Act activity	Non-public	Only Employees of the Office Responsible for Collecting the Data	NR	Debra Burton	Debra.Burton@bia.gov
Department of the Interior	Bureau of Indian Affairs	Child Abuse and Neglect	Statistical Reports and Related Information	Non-public	Only Employees of the Office Responsible for Collecting the Data	NR	Debra Burton	Debra.Burton@bia.gov

Agency	Bureau	Name of Data or Program	Data Description	Access	Access Other	Link	Contact Name	Contact Email
Department of the Interior	Bureau of Indian Affairs	Information contained in a single report format from Tribes participating in the Indian Employment, Training and Related Services Demonstration Project (P.L. 102-477) (477)	Statistical performance information associated with employment and training related plans which consolidate formula-funded federal grant monies from ten different programs within the Bureau of Indian Affairs, Bureau of Indian Education, Department of Labor, and Health and Human Services	Limited Non-Federal Access	Participating Programs	NR	Terry Parks	Terrence.Parks@bia.gov
Department of the Interior	Bureau of Indian Affairs	Budget Formulation	Regional Budget Formulation Teams ensure tribal programs input to begin the Indian Affairs budget formulation process by convening on an annual basis to determine respective budget recommendations. Submissions are collected and compiled by the Central Office Budget Formulation Work Team to review during the Tribal-Interior Budget Council (TIBC) National Budget Meeting.	General Public	NR	https://indianaffairs.gov/WhoWeAre/AS-IA/OCFO/TBAC/index.htm	Peter Probst	Peter.Probst@bia.gov
Department of the Interior	Bureau of Indian Affairs	Incident Management and Analysis Reporting System Information (IMARS)	The Incident Management Analysis and Reporting System (IMARS) provides the Department of Interior (DOI) an automated mechanism for department wide information collection, analysis, and reporting on incidents. This automated system is used by the Bureau of Indian Affairs, Office of Justice Services (BIA OJS) to enter information about incidents and then retrieve, analyze, and manage this information.	Limited Non-Federal Access	NR	NR	Jason O'Neal	jason.oneal@bia.gov
Department of the Interior	Bureau of Indian Education	Native American Student Information System (NASIS)	The purpose of the Native American Student Information System (NASIS) investment is to improve student achievement through a student data management system for the Bureau of Indian Education (BIE).	Limited Non-Federal Access	School staff can access their own school data. Parents can only view their own child's data and report card. Students can view their own report card grades, attendance records, ect. Central office analysts and planners.	http://www.bie.edu/cs/groups/xbie/documents/text/idc-008387.pdf	NR	NR

Agency	Bureau	Name of Data or Program	Data Description	Access	Access Other	Link	Contact Name	Contact Email
Department of the Interior	Bureau of Indian Education	E-rate Program	E-rate is a program of the Federal Communications Commission that provides funding for eligible institutions to purchase and maintain network equipment and bandwidth for Native American K-12 schools. The E-rate funds are external to DOI.	Limited Non-Federal Access	Schools and libraries have access to their own information.	http://usac.org/sl/about/outreach/online-learning.aspx	NR	NR
Department of the Interior	Bureau of Indian Education	Web Budget Projection System (WebBP)	Web budget development application for BIE-operated schools, education line offices, agencies, regional and central offices for budget planning, tracking and interpretation of expenditures in Personnel, Travel, Procurement, and unbudgeted.	Non-public	BIA/BIE offices or organizations granted access	NR	NR	NR
Department of the Interior	Bureau of Land Management	BLM - Corporate Metadata Repository (CMR)	The Corporate Metadata Repository (CMR) is an assortment of tools forming a one-stop repository for documentation about BLM national applications containing administrative, architectural, and descriptive metadata information.	NR	NR	NR	NR	NR
Department of the Interior	Bureau of Land Management	BLM - Alaska Land Information System (ALIS)	ALIS stores and manages lands and minerals data. Information is abstracted from official lands and minerals cases. Certain retrievals from this system are linked to scanned images of Patent documents, Master Title Plats, and Survey Plats and Notes.	NR	NR	NR	NR	NR
Department of the Interior	Bureau of Land Management	BLM-Alaska Case Retrieval Enterprise System (ACRES)	In 1999, a joint agreement between the State of Alaska and the Bureau of Land Management was reached to allow active mining information available to the public via the internet	General Public	NR	http://sdms.ak.blm.gov/acres/acres_menu	NR	NR
Department of the Interior	Bureau of Land Management	BLM - Incident Qualifications and Certification System (IQCS)	An interagency application that tracks incident responder certifications and provides workforce analytics for multiple entities (BLM, USFS, BIA, FWS, NPS, DOI, FEMA and The Nature Conservancy).	NR	NR	NR	NR	NR
Department of the Interior	Bureau of Land Management	BLM - Enterprise Geographic Information System (E-GIS)	The Enterprise Geographic Information System (EGIS) project is coordinating and managing the deployment of an enterprise GIS utility to support Bureau-wide business processes, spatial data management, and new applications development.	Non-public	NR	http://www.blm.gov/wo/st/en/prog/planning/geosciences___mapping/e-gis.html	NR	NR

Agency	Bureau	Name of Data or Program	Data Description	Access	Access Other	Link	Contact Name	Contact Email
Department of the Interior	Bureau of Land Management	BLM - Automated Fluid Mineral Support System (AFMSS)	AFMSS is used to track oil and gas information on public and Indian land. It contains data concerning lease and agreement ownership, well identification, location and history, including casing information, geologic formations, resource protection, production, and operator compliance. The system has an electronic commerce module to interface with the oil and gas industry.	NR	NR	NR	NR	NR
Department of the Interior	Bureau of Land Management	BLM - Alaska Land Information System (ALIS)	ALIS stores and manages lands and minerals data. Information is abstracted from official lands and minerals cases. Certain retrievals from this system are linked to scanned images of Patent documents, Master Title Plats, and Survey Plats and Notes.	NR	NR	NR	NR	NR
Department of the Interior	Bureau of Land Management	BLM - Incident Qualifications and Certification System (IQCS)	An interagency application that tracks incident responder certifications and provides workforce analytics for multiple entities (BLM, USFS, BIA, FWS, NPS, DOI, FEMA and The Nature Conservancy).	Non-public	NR	NR	Marlene Eno-Hendren	meno@blm.gov
Department of the Interior	Bureau of Land Management	BLM - Automated Fluid Mineral Support System (AFMSS)	AFMSS is used to track oil and gas information on public and Indian land. It contains data concerning lease and agreement ownership, well identification, location and history, including casing information, geologic formations, resource protection, production, and operator compliance. The system has an electronic commerce module to interface with the oil and gas industry.	Limited Non-Federal Access	Both public and federal employees	http://www.ntc.blm.gov/krc/viewresource.php?courseID=869	Michael Mulder	mmulder@blm.gov
Department of the Interior	Bureau of Land Management	BLM - Navigator (Formerly GPM)	GPM will enable publication of geospatial data for users via a single, web-accessible access point. A metadata registry provides consistent definitions and access to national data across BLM, allowing users to analyze and report on geospatial data. System is under development expected to be released beginning of FY17	General Public	Both public and federal employees	NR	Robyn Shoop	jnoneman@blm.gov
Department of the Interior	Bureau of Land Management	BLM - General Land Office Records Automation System(GLO)	The General Land Office Automated Records System (GLORAS) encompasses the automation and retrieval of eastern and western land title information for land patents, survey plats, field notes and land Status records.	NR	NR	NR	NR	NR

Agency	Bureau	Name of Data or Program	Data Description	Access	Access Other	Link	Contact Name	Contact Email
Department of the Interior	Bureau of Land Management	BLM - NAGPRA Data	Information on Native American Human Remains, funerary objects, sacred objects and objects of cultural patrimony recovered from BLM public lands since 1906.	Limited Non-Federal Access	Referenced internally, information reported to the NPS National NAGPRA databases and decisions published in the Federal Register or newspaper public notices, per 43 CFR 10	NR	Emily Palus	epalus@blm.gov
Department of the Interior	Bureau of Land Management	BLM - CRDS	Cultural Resources Data	Limited Non-Federal Access	Typically accessed by BLM archaeologists; state databases are proprietary, but access is available to archaeologists and researchers through confidentiality agreements.	NR	Ranel Capron	rcapron@blm.gov
Department of the Interior	Bureau of Land Management	Land Buy Back Program for Tribal Nations and Cadastral Geographic Information System	Geographic boundary locations of Indian Reservations and Individual Tracts and Parcels of land	Non-public	NR	NR	Janet Wilkins	j1wilkin@blm.gov
Department of the Interior	Bureau of Reclamation	BOR - BORSSIS (BOR Safety and Security Information System)	Instrumentation readings at BIA dams.	Non-public	Only individuals with access to Reclamation's DAMS system.	NR	Lee Jacobs	ljacobs@usbr.gov

Agency	Bureau	Name of Data or Program	Data Description	Access	Access Other	Link	Contact Name	Contact Email
Department of the Interior	Bureau of Reclamation	BOR - TSCESS (Technical Service Center Engineering Support Systems)	TSCESS is an engineering and electrical analysis support system for Reclamation's Technical Service Center and their activities related to reimbursable services for managing, protecting, and developing water and related resources.	NR	NR	NR	NR	NR
Department of the Interior	Bureau of Reclamation	BOR - CDW (Corporate Data Warehouse)	BOR-CDW is a centralized historical data warehouse/data mart application consisting of three major subject areas (1) financial, (2) human resources, and (3) budget.	NR	NR	NR	NR	NR
Department of the Interior	Bureau of Reclamation	BOR - CVODSS (Central Valley Operations Decision Support System)	CVODSS is a data management system providing data management, analysis, reporting, and modeling tools to support the analysis, planning, and coordination needs of hydro-power and water resource management decision-makers.	Non-public	Reclamation	NR	Daniel Shaffer	dshaffer@usbr.gov
Department of the Interior	Bureau of Reclamation	BOR - BORGIS (BOR Geographic Information System)	BORGIS provides management, analysis, & delivery of geospatial data & imagery in support of BOR business functions & operations. BORGIS aligns with DOI's Strategic Plan for FY 2014-2018 and with DOI's Geospatial Strategic Plan 2014-2016.	NR	NR	NR	NR	NR
Department of the Interior	Bureau of Reclamation	BOR - BORWORKS (BOR Water Operations and Record Keeping System)	BORWORKS is a software system that allows Mid Pacific Region input to track water quantity and rates applied. This system replaced Ingres WORKS.	Non-public	Reclamation MP Region staff in the Regional Office (Accounting and Ratesetting) and Area Office staff (CCAO, SCCAO, and MPCO).	NR	Autumn Wolfe (System Owner) Rodney Whitfield (Program Mgr.)	awolfe@usbr.gov rwhitfield@usbr.gov
Department of the Interior	Bureau of Reclamation	BOR - CARMA (Capital Asset and Resource Management Application)	BOR-CARMA (Capital Asset and Resource Management Application) is Reclamation's implementation of Facility Maintenance System (FMS). CARMA provides a strategic approach to asset mgmt at dams/power facilities, ensuring reliability & cost effectiveness.	NR	NR	NR	NR	NR
Department of the Interior	Bureau of Reclamation	BOR - GPSCADAS (Great Plains Region Supervisory Control and Data Acquisition Systems)	GPSCADAS includes the Supervisory Control and Data Acquisition (SCADA) systems for Great Plains Region including McCook SCADA and Wyoming Area Office SCADA. SCADAs are computer-based, real-time control systems for power and water operations.	NR	NR	NR	NR	NR

Agency	Bureau	Name of Data or Program	Data Description	Access	Access Other	Link	Contact Name	Contact Email
Department of the Interior	Bureau of Reclamation	BOR - CVACS (Central Valley Automated Control System)	CVACS is used to operate water and power facilities of the Central Valley Project, Cachuma Project, Klamath River Basin Project and Lahonton Basin Project. CVACS is a Supervisory Control and Data Acquisition (SCADA) information system.	Non-public	Reclamation	NR	Daniel Shaffer Scott Schoenfeld	dshaffer@usbr.gov sschoenfeld@usbr.gov
Department of the Interior	Bureau of Reclamation	BOR - ESAM (Electronic Service Agreement Module)	ESAM provides automated support to Service Provider engineering organization business processes and activities related to reimbursable engineering and analytical services for managing, protecting, and developing water and related resources.	NR	NR	NR	NR	NR
Department of the Interior	Bureau of Reclamation	BOR - PNSCADAS (Pacific Northwest Region Supervisory Control and Data Acquisition Systems)	PNSCADAS provides automated support for the efficient delivery of water and power in this Reclamation region while simultaneously meeting other demands such as fish and wildlife needs, flood control, and recreation.	NR	NR	NR	NR	NR
Department of the Interior	Bureau of Reclamation	Various reports, Investigations, and studies prepared by reclamation (or in partnership with other agencies or Indian tribes) and required to carry out its mission.	Reports are prepared to document such activities as Needs Assessments, Environmental Impact Assessments, Planning Studies, Engineering investigations, Value Planning and Engineering Studies, DEC Reviews, Pilot Studies, Laboratory Studies and Analyses, Cost Estimates and Economic Analyses. Reports may be prepared by a regional office, the Technical Services Center, or other entities in partnership with Reclamation. Reports and supporting data are retained and stored by the sponsoring office. Not all reports affect Indian tribes. Some reports address issues affecting only an Indian tribe or tribes while some reports may address issues that include Indian tribes in addition to other stakeholders.	Non-public	Much of this data are considered sensitive and confidential (FOUO); therefore, distribution is limited to subject matter experts and appropriate consulting parties, especially tribal cultural resources management programs.	N/A	Sean Hess	NR

Agency	Bureau	Name of Data or Program	Data Description	Access	Access Other	Link	Contact Name	Contact Email
Department of the Interior	Bureau of Reclamation	Various reports, Investigations, and studies prepared by reclamation (or in partnership with other agencies or Indian tribes) and required to carry out its mission.	Reports are prepared to document such activities as Needs Assessments, Environmental Impact Assessments, Planning Studies, Engineering investigations, Value Planning and Engineering Studies, DEC Reviews, Pilot Studies, Laboratory Studies and Analyses, Cost Estimates and Economic Analyses. Reports may be prepared by a regional office, the Technical Services Center, or other entities in partnership with Reclamation. Reports and supporting data are retained and stored by the sponsoring office. Not all reports affect Indian tribes. Some reports address issues affecting only an Indian tribe or tribes while some reports may address issues that include Indian tribes in addition to other stakeholders.	Non-public	Cultural Resources Staff Only	NR	Laureen Perry	lperry@usbr.gov
Department of the Interior	Bureau of Reclamation	Environmental Documents including; Categorical Exclusion Checklists, Environmental Assessments, Environmental Impact Statements, Finding of No Significant Impact, and Record of Decision.	These environmental documents are the product of the Mid-Pacific Region's compliance with the National Environmental Policy Act. These documents are prepared by all Area Offices, Special Program Offices, and Regional Office Divisions. Each of these documents is required to have a discussion regarding whether the project would affect Indian Trust Assets or Indian Sacred Sites.	General Public	NR	http://www.usbr.gov/mp/nepa/index.cfm	Douglas Kleinsmith	dkleinsmith@usbr.gov
Department of the Interior	Bureau of Reclamation	Reports, Studies and other documents prepared to assess, negotiate, or implement reserved Indian water rights settlements.	The Secretary's Indian Water Rights Office (SIWRO) works with federal settlement teams to conduct studies and other investigations to facilitate reserved Indian water rights settlements. The resulting reports assist the parties in resolving claims. Documents are typically stored and retained by SIWRO. The content of some reports may be subject to confidentiality agreements.	NR	NR	NR	NR	NR

Agency	Bureau	Name of Data or Program	Data Description	Access	Access Other	Link	Contact Name	Contact Email
Department of the Interior	Bureau of Reclamation	GIS data used to support specific projects	Tribal land ownership and trust land within the Nez Perce Tribe's Sweetwater Creek area at Lewiston, Idaho. Ownership boundaries are approximate locations. This is not a survey grade data set nor is the data set complete.	Non-public	Only Employees of the Office Responsible for Collecting the Data	NR	Donna Pitzer	dpitzer@usbr.gov
Department of the Interior	Bureau of Reclamation	Upper Snake River Water Rights accounting	Reclamation operates the Upper Snake River system to provide a water supply for contracted space holders. Operational decisions are designed to meet contractual obligations, while balancing other needs throughout the basin. The Shoshone-Bannock Tribes hold storage rights within this system.	Non-public	Water District 1, State of Idaho and Reclamation	NR	Mike Beus	NR
Department of the Interior	Bureau of Reclamation	Archaeological Site GIS geodatabase	Collection of archaeological site location data on Reclamation lands within the Middle Snake Field Office	Non-public	Only Employees of the Office Responsible for Collecting the Data	NR	Jenny Huang	jhuang@usbr.gov
Department of the Interior	Bureau of Reclamation	Archaeological Site Records	Archaeological site records for sites on Reclamation lands within the Middle Snake Field Office	Non-public	Only Employees of the Office Responsible for Collecting the Data	NR	Jenny Huang	jhuang@usbr.gov
Department of the Interior	Bureau of Reclamation	Artifacts	Artifacts to be accessioned into Museum Property from sites on Reclamation lands within the Snake River Area Office	Non-public	Only Employees of the Office Responsible for Collecting the Data	NR	Jenny Huang	jhuang@usbr.gov
Department of the Interior	Bureau of Reclamation	Museum Property	Artifacts and associated property stored at various repositories including the Idaho Museum of Natural History	Non-public	Available to researchers and others by application to museum with permission by Reclamation	NR	Jenny Huang, Nikki Polson	jhuang@usbr.gov, npolson@usbr.gov

Agency	Bureau	Name of Data or Program	Data Description	Access	Access Other	Link	Contact Name	Contact Email
Department of the Interior	Bureau of Reclamation	Archaeological Site GIS geodatabase	Collection of archaeological site location data on Reclamation lands within the Middle Snake Field Office	Non-public	Only Employees of the Office Responsible for Collecting the Data	NR	Nikki Polson	npolson@usbr.gov
Department of the Interior	Bureau of Reclamation	Archeological Site Reports/Records	Archeological site records for sites recorded on Reclamation lands within the CCAO area.	NR	NR	NR	NR	NR
Department of the Interior	Bureau of Reclamation	Artifacts	Artifacts and associated property stored at various repositories including the Burke Museum at the University of Washington.	NR	NR	NR	NR	NR
Department of the Interior	Bureau of Reclamation	Museum Property	Museum properties stored at various repositories in the CCAO area.	NR	NR	NR	NR	NR
Department of the Interior	Bureau of Reclamation	Native American Affairs Technical Assistance Program	Various data related to the Technical Assistance program.	NR	NR	NR	NR	NR
Department of the Interior	Bureau of Reclamation	EO 13175, Consultation and Coordination with Indian tribal governments	Records of consultation with Indian tribal governments.	Non-public	Kept by Agency Official as Needed	NR	Brian Parry, Nancy Coulam	bparry@usbr.gov, ncoulam@usbr.gov
Department of the Interior	Bureau of Reclamation	Identification of historic properties of significance to Indian tribes	Records of consultation and identification of historic properties of significance to an Indian tribe	Non-public	Kept by Agency Official as Needed	NR	Nancy Coulam	ncoulam@usbr.gov
Department of the Interior	Bureau of Reclamation	National Environmental Policy Act and CEQ regulations at 40 CFR 1506, and EO 12898	Data published as parts of EISs or EAs.	Non-public	Kept by Agency Official as Needed	NR	Nancy Coulam	ncoulam@usbr.gov
Department of the Interior	Bureau of Reclamation	EO 13007, Indian sacred sites	Records of consultation and identification of Indian sacred sites kept with administrative records for undertakings	Non-public	Kept by Agency Official as Needed	NR	Nancy Coulam	ncoulam@usbr.gov

Agency	Bureau	Name of Data or Program	Data Description	Access	Access Other	Link	Contact Name	Contact Email
Department of the Interior	National Park Service	Administrative Boundaries of National Park System Units 12/31/2015 - National Geospatial Data Asset (NGDA) NPS National Parks Dataset	National Park Service unit boundaries.	General Public	NR	https://catalog.data.gov/dataset/administrative-boundaries-of-national-park-system-units-02-12-2015-national-geospatial-data-as	NR	NR
Department of the Interior	National Park Service	National Register of Historic Places - National Geospatial Data Asset (NGDA) NPS National Register Dataset	A current, accurate spatial representation of all historic properties listed on the National Register of Historic Places is of interest to Federal agencies, the National Park Service, State Historic and Tribal Historic Preservation Offices, local government and certified local governments, consultants, academia, and the interested public.	General Public	NR	https://catalog.data.gov/dataset/national-register-of-historic-places-national-geospatial-data-asset-ngda-nps-national-register	NR	NR
Department of the Interior	National Park Service	NPS - CR National Register & Landmarks Application (formerly: CR National Register Information System)	Database of properties on the National Register of Historic Places.	General Public	NR	https://www.nps.gov/nr/research/	NR	NR
Department of the Interior	National Park Service	NPS - CR Archeological Site Management Information System (ASMIS)	The Archeological Sites Management Information System (ASMIS) is the National Park Service s database for basic registration and management of prehistoric and historic archeological resources.	Non-public	Only Employees of the Office Responsible for Collecting the Data	NR	NR	NR

Agency	Bureau	Name of Data or Program	Data Description	Access	Access Other	Link	Contact Name	Contact Email
Department of the Interior	National Park Service	NPS - CR HPS Grants Application (formerly: CR HPS Grants On-Line)	This web application system promotes partnership access to Heritage Preservation Fund (HPF) grant materials, obtain grant information for HPF, NAGPRA, Save America's Treasures (SAT), and monitor the status of the grant application programs.	Non-public	Only Employees of the Office Responsible for Collecting the Data	NR	NR	NR
Department of the Interior	National Park Service	NPS - GIS (Hardware, Software, Maintenance)	The goal of the NPS GIS Program is to enable the use spatial data and technologies as the basis or core for all NPS enterprise systems. The program is managed by the OCIO and the GIS Council (GISC).	General Public	NR	https://www.nps.gov/gis/	NR	NR
Department of the Interior	National Park Service	NPS - CR Historic Preservation Tax Incentives System (formerly: CR Tax Act Tracking System)	Databases for the Historic Preservation Services Program.	Non-public	Only Employees of the Office Responsible for Collecting the Data	NR	NR	NR
Department of the Interior	National Park Service	Native American Consultation Database	The Native American Consultation Database (NACD) is a tool for identifying consultation contacts for Indian tribes and Native Hawaiian organizations. The database is not a comprehensive source of information, but it does provide a starting point for the consultation process by identifying tribal leaders and NAGPRA contacts.	General Public*	NR	http://grantsdev.cr.nps.gov/Nagpra/NACD/	Mariah Soriano	mariah_soriano@nps.gov
Department of the Interior	National Park Service	NAGPRA Notices of Inventory Completion Database	Notices of Inventory Completion are published by museums and document their determinations regarding the cultural affiliation of Native American human remains and associated funerary objects.	General Public	NR	https://www.nps.gov/nagpra/fed_notices/nagpradir/index.html	Mariah Soriano	mariah_soriano@nps.gov
Department of the Interior	National Park Service	NAGPRA Notices of Intent to Repatriate Database	A Notice of Intent to Repatriate is published when a museum or Federal agency accepts a claim by a tribe for sacred objects, unassociated funerary objects, or objects of cultural patrimony. These notices represent active repatriation claims by tribes for the objects indicated.	General Public	NR	https://www.nps.gov/nagpra/fed_notices/nagpradir/index2.htm	Mariah Soriano	mariah_soriano@nps.gov

Agency	Bureau	Name of Data or Program	Data Description	Access	Access Other	Link	Contact Name	Contact Email
Department of the Interior	National Park Service	NAGPRA Notices of Intended Disposition Database	A Notice of Intended Disposition is published in newspapers by the Federal agency official responsible for cultural items excavated or removed from Federal lands. Such notification is required pursuant to 43 CFR 10.6 (c). The Federal agency official sends copies of published Notices of Intended Disposition to the National NAGPRA Program	General Public	NR	http://grantsdev.cr.nps.gov/Nagpra/NID/	Mariah Soriano	mariah_soriano@nps.gov
Department of the Interior	National Park Service	Integrated Resource Management Applications (IRMA)	The IRMA Portal provides access to multiple NPS applications that manage and deliver natural and cultural resource information to parks and the public. Some data may include information related to NPS resources affiliated with American Indians / Alaska Natives.	General Public	NR	https://irma.nps.gov/Portal/	NR	NR
Department of the Interior	National Park Service	Electronic Technical Information Center (E-TIC)	TIC is the central repository for all NPS-generated planning, design, construction drawings and related technical report documents. ETIC is the electronic document management system used to manage these documents and drawings. The data may include documentation or technical reports related to planning and management of sites or buildings which may be affiliated with American Indians / Alaska Natives.	General Public	NR	http://etic.nps.gov/welcome.aspx	NR	NR
Department of the Interior	National Park Service	Ethnographic Resources Inventory (ERI)	The ERI was an information management system that identified ethnographic resources in the NPS and linked information on them within an electronic data management system. The ERI compiled data on resources and their traditionally associated groups, which include American Indian / Alaska Natives.	Non-public	Only Employees of the Office Responsible for Collecting the Data	NR	Jennifer Talken-Spaulding, Bureau Cultural Anthropologist	jennifer_talken-spaulding@nps.gov
Department of the Interior	National Park Service	List of Classified Structures	The List of Classified Structures (LCS) is an evaluated inventory of all historic and prehistoric structures that have historical, architectural, and/or engineering significance within parks of the National Park System in which the National Park Service has, or plans to acquire, any legally enforceable interest. The LCS complies data on resources which may be associated with American Indian/Alaska Natives.	Non-public	Internal NPS management tool accessible to NPS employees, with limited public interface on individual park websites.	NR	NR	NR

Agency	Bureau	Name of Data or Program	Data Description	Access	Access Other	Link	Contact Name	Contact Email
Department of the Interior	National Park Service	Summaries Database (National NAGPRA)	A NAGPRA Summary is an itinerary of unassociated funerary objects, sacred objects and objects of cultural patrimony that are housed museum or federal agency collections. Each record contains the name of the tribe(s) receiving a copy of a summary from a museum or Federal agency. Corrections, updates, and additions to this database will be made as museums and agencies continue to verify the data that have been entered, or submit revised summaries.	General Public*	NR	http://grantsdev.cr.nps.gov/Nagpra/Summaries/default.cfm	Mariah Soriano	mariah_soriano@nps.goc
Department of the Interior	National Park Service	Culturally Unidentifiable (CUI) Native American Inventories Database (National NAGPRA)	The Culturally Unidentifiable Native American Inventories Database is a compilation of data from museums and Federal agencies from various geographic areas of the United States. Each record contains the name of the museum or Federal agency in possession or control of the human remains; the state, county, and site, if known, from which the human remains were removed; the collection identification number if given; the minimum number of individuals (MNI); and the number of associated funerary objects (AFO).	General Public*	NR	http://grantsdev.cr.nps.gov/Nagpra/CUI/	Mariah Soriano	mariah_soriano@nps.goc
Department of the Interior	National Park Service	Culturally Affiliated (CA) Native American inventories Database (National NAGPRA)	The Culturally Affiliated Native American Inventories Database is a transmission for public use of data from museums and Federal agencies that have NAGPRA compliance obligations. Many of the Native American human remains described here have been culturally affiliated as a result of consultation with tribes and Native Hawaiian organizations. Each record contains the name of the museum or Federal agency in possession or control of the human remains; the state, county, and site, if known, from which the human remains were removed; the collection identification number if given; the minimum number of individuals (MNI); and the number of associated funerary objects (AFO).	General Public*	NR	http://grantsdev.cr.nps.gov/Nagpra/CAI/	Mariah Soriano	mariah_soriano@nps.goc

Agency	Bureau	Name of Data or Program	Data Description	Access	Access Other	Link	Contact Name	Contact Email
Department of the Interior	National Park Service	Interior Collections Management System (ICMS)	The Interior Collection Management System is a collection management system for museum collections in all bureaus and units of the U.S. Department of the Interior. It is used to catalog the objects, specimens, and archival material of federal agency collections. The ICMS database contains information regarding Native American human remains, funerary objects, sacred objects, and objects of cultural patrimony in DOI collections.	General Public	NR	http://museum.nps.gov/ParkIndex.aspx#.V-6GufkrJMw	Mariah Soriano	mariah_soriano@nps.goc
Department of the Interior	National Park Service	Tribal and ANCSA Corporation Consultation	Alaska specific tribal consultation database is a central location for all of the Alaska NPS Units to log/track their consultation efforts on an annual basis.	NR	NR	NR	NR	NR
Department of the Interior	National Park Service	National Invasive Species Information System (NISIMS)	Invasive plant inventory, monitoring, treatment, and infestation data collected by the National Park Service's Exotic Plant Management Teams.	NR	NR	Contact information is listed at https://irma.nps.gov/NISIMS	Jennifer Sieracki	jennifer_sieracki@nps.gov
Department of the Interior	National Park Service	Pesticide Use Proposal System (PUPS)	Pesticide use proposals and logs for all National Park Units	Non-public	Via FOIA	NR	James Howard	james_c_howard@nps.gov
Department of the Interior	National Park Service	Hydrographic & Impairment Statistics	Database provides summary statistics of surface hydrography (acres of lakes, miles of streams, etc.) within and adjacent to each national park unit using the U.S. Geological Survey's (USGS) high resolution National Hydrography Dataset (NHD), the NPS Administrative Park Boundary Dataset, and other sources.	General Public	NR	http://www.nature.nps.gov/water/HIS/index.cfm	Dean Tucker	Dean_Tucker@NPS.GOV

Agency	Bureau	Name of Data or Program	Data Description	Access	Access Other	Link	Contact Name	Contact Email
Department of the Interior	National Park Service	National Natural Landmarks Program	There are Tribally-owned lands that include the NNL designation. Site files are kept for each landmark site, including evaluation and status reports and correspondence. Files historically kept in WASO are currently being scanned and loaded into IRMA (for internal NNL Program use only) as well as paper copies of site files maintained by each regional coordinator.	Limited Non-Federal Access	Site files being digitized and loaded into IRMA are accessible only by the Employees of the Office Responsible for Collecting the Data. Regionally-maintained paper site files are kept locked and are used almost exclusively by the Office Responsible for Collecting the Data. However, documents contained within files are public and can typically can be shared upon request. Furthermore, status reports completed for these sites are shared directly with the landowners upon completion.	NR	Heather Eggleston	heather_eggleston@nps.gov
Department of the Interior	National Park Service	National Natural Landmarks Program	GIS data system with NNL boundaries, some of which occur on Tribal lands	Non-public	Only Employees of the Office Responsible for Collecting the Data	NR	Heather Eggleston	heather_eggleston@nps.gov

Agency	Bureau	Name of Data or Program	Data Description	Access	Access Other	Link	Contact Name	Contact Email
Department of the Interior	National Park Service	Inventory and Monitoring Division	Natural resource inventory and monitoring information. Data gathered includes data on harvested/subsistence species including fish, wildlife, and plants as well as other natural resources.	Non-public	Only Employees of the Department of the Interior	NR	Kirsten Gallo	kirsten_gallo@nps.gov
Department of the Interior	National Park Service	Subsistence Management Program	Electronic and paper files pertaining to federal subsistence management in Alaska's national parks. Most subsistence users are Alaska Native. Studies include harvest assessments, traditional use, and wildlife population assessments. Subsistence management files are found at the regional office and applicable park units.	Non-public	Only Employees of the Office Responsible for Collecting the Data	NR	Eileen Devinney	eileen_devinney@nps.gov
Department of the Interior	National Park Service	Cultural Anthropology	Traditional Place Names Data (GIS)	Non-public	Restricted access, typically to cultural resource staff due to sensitive site data.	NR	Eileen Devinney	eileen_devinney@nps.gov
Department of the Interior	National Park Service	Land Status Geodatabase (GIS)	Regionally maintained geodatabase of land ownership records within Alaska National Park units. Lands include Native Corporation and Native Allotment lands selected and/or conveyed under the Alaska Native Claims Settlement Act (ANCSA).	Non-public	Only Employees of the Office Responsible for Collecting the Data	NR	Eileen Devinney	eileen_devinney@nps.gov
Department of the Interior	Office of Surface Mining Reclamation and Enforcement	OSM - Coal Fee Collection Management System (CFCMS)	Coal Fee Collection Management System (CFCMS) was the re-design & consolidation of three separate legacy collection systems. BY 2017 CFCMS will continue to be in steady state.	Non-public	Only Employees of the Office Responsible for Collecting the Data	NR	Sean Spillane	sspillane@osmre.gov
Department of the Interior	Office of Surface Mining Reclamation and Enforcement	OSM-National Mine Map Repository (NMMR)	NMMR archives mine maps for coal and non-coal mines. There are currently more than 180,00NR maps available. NMMR is gradually georeferencing maps and digitizing boundaries to publish a flex viewer to assist customers in locating maps.	General Public	NR	http://mmr.osmre.gov/MultiPub.aspx	Paul Coyle	pcoyle@osmre.gov

Agency	Bureau	Name of Data or Program	Data Description	Access	Access Other	Link	Contact Name	Contact Email
Department of the Interior	Office of Surface Mining Reclamation and Enforcement	OSMRE - Enhanced Abandoned Mine Land Inventory System (e-AMLIS)	A system hosting OSM's Abandoned Mine Land Inventory. It is an inventory for reporting and updating the status of past mining problems, primarily coal mining, that are eligible for reclamation using funds collected by OSM.	Limited Non-Federal Access	NR	Public viewing site for eAMLIS: https://amlis.osmre.gov/Default.aspx	Keith Closson	kclosson@osmre.gov
Department of the Interior	Office of Surface Mining Reclamation and Enforcement	OSM - Single Source Coal Reporting System (SSCR)	Single Source Coal Reporting - SSCR - Industry would submit all coal reporting information into one form and agencies would share the data. In BY 2017 SSCR will continue to be steady state.	Non-public	Only Employees of the Office Responsible for Collecting the Data	NR	Sean Spillane	sspillane@osmre.gov
Department of the Interior	Office of Surface Mining Reclamation and Enforcement	OSM- Inspection and Enforcement Database (I&E)	OSM database that tracks all inspection and enforcement activities associated with oversight of State regulatory programs and Federal regulatory programs implemented by OSM and generates annual reports on the status of State regulatory programs.	Non-public	Only Employees of the Office Responsible for Collecting the Data	NR	Bill Arthur	barthur@osmre.gov
Department of the Interior	Office of the Secretary	Source Directory of Arts and Crafts Businesses	As part of its program to promote American Indian and Alaska Native arts and crafts, the Indian Arts and Crafts Board produces the Source Directory of American Indian and Alaska Native Owned and Operated Arts and Crafts Businesses. There are approximately 400 businesses listed in the Source Directory. These businesses include American Indian or Alaska Native arts and crafts cooperatives and Tribal arts and crafts enterprises; businesses and galleries privately owned and operated by individuals, designers, craftspeople, and artists who are enrolled members of federally recognized Tribes; and a few nonprofit organizations, managed by enrolled members of federally recognized Tribes, that develop and market arts and crafts products.	General Public*	NR	https://www.doi.gov/iacb/state-and-country-listings	NR	NR

Agency	Bureau	Name of Data or Program	Data Description	Access	Access Other	Link	Contact Name	Contact Email
Department of the Interior	Office of the Secretary	Buy-Back Program Sales Data	Information on the land buyback program by tribe including purchase estimate, offers made, and offer response.	Non-public	As this data contains PII / sensitive data (individuals and the dollar value of offers) access is limited within the Department of the Interior and only on a 'need to know' basis.	NR	Lorie Wagner	NR
Department of the Interior	Office of the Secretary	SIWRO Matters: Reports	Reports related to enacted settlements and ongoing Indian water rights negotiations including: Annual team reports, fact finding reports (data on the history, geography, hydrology, and legal basis for Indian water rights claims on reservations), budget/funding reports, cost studies, DECATS, environmental reports, economic reports, legal reports, and any reports required pursuant to an agreement or a law.	Non-public	Only Employees of the Department of the Interior	NR	Omero Martinez	omero_martinez@ios.doi.gov
Department of the Interior	Office of the Secretary	American Indian Population and Labor Force Report	The American Indian Population and Labor Force Report publishes service area population and employment statistics at the state, BIA region, and tribe level.	General Public*	NR	NR	NR	NR
Department of the Interior	Office of the Secretary	Indian Index Zones Natural Gas Prices	For reporters' convenience, each month ONRR publishes natural gas prices for six Indian Index Zones as referenced in 30 CFR § 1206.172. For a listing of the Index Zone Price Points used for the calculation, please reference the most recent notice published in Federal Register on June 23, 2011	General Public	NR	http://www.onrr.gov/Valuation/allzones.htm	NR	NR
Department of the Interior	Office of the Secretary	Indian Major Portion Gas Prices	Major Portion Prices and Due Dates for Designated Areas Not Associated With An Index Zone	General Public*	NR	http://www.onrr.gov/Valuation/MonMajPP.htm	NR	NR
Department of the Interior	Office of the Secretary	Data Warehouse Portal	Financial data, history database reports, minimum royalty and rental information, electronic invoices, electronic statement of accounts, e-commerce reporting	Limited Non-Federal Access	NR	NR	NR	NR

Agency	Bureau	Name of Data or Program	Data Description	Access	Access Other	Link	Contact Name	Contact Email
Department of the Interior	Office of the Secretary	Production Data	In support of the U.S. Extractive Industries Transparency Initiative (USEITI), ONRR provided Federal production data for publication in the first USEITI Annual Report on the Data Portal. On the Federal Production page of the USEITI Data Portal, you can query Federal production data by commodity and geographic area for calendar years 2005 through 2014, using an interactive map. In addition, the complete calendar year and fiscal year Federal production data files are available for download on the USEITI Data Portal. Detailed American Indian data are unavailable; as part of ONRR's Indian Trust responsibilities, we do not divulge sensitive or proprietary American Indian data.	General Public	NR	http://www.onrr.gov/About/production-data.htm	John Hovanec	NR
Department of the Interior	Office of the Secretary	Reported Royalty Revenue	Summary reported royalty revenue for FY 2003 through FY 2015 updated annually and available for download on onrr.gov Detailed American Indian data are unavailable; as part of ONRR's Indian Trust responsibilities, we do not divulge sensitive or proprietary American Indian data.	General Public	NR	http://statistics.onrr.gov/ReportTool.aspx	John Hovanec	NR
Department of the Interior	Office of the Secretary	Disbursements	Summary disbursements for FY 2003 through FY 2015 updated annually and available for download on onrr.gov. Detailed American Indian data are unavailable; as part of ONRR's Indian Trust responsibilities, we do not divulge sensitive or proprietary American Indian data.	General Public	NR	http://statistics.onrr.gov/ReportTool.aspx	John Hovanec	NR
Department of the Interior	Office of the Special Trustee for American Indians	OST Digitization Pilot Project	The Pilot Project used 100 of the most commonly requested boxes of inactive Indian trust records. Includes correspondence, reports, maps on Indian education, trust resources and fiduciary data	Non-public	DOI employees and contractors assigned to the Digitization Project	NR	Maria Meredith	maria_meredith@ost.doi.gov
Department of the Interior	Office of the Special Trustee for American Indians	Tribal Self-Assessment System	The tribal Self-assessment system is an IT system that will allow compacted tribes to self-assess their Indian Trust functions or activities related to fiduciary compliance.	NR	NR	NR	NR	NR
Department of the Interior	Office of the Special Trustee for American Indians	Service Manager	Documentation of interactions between OST staff and individual and tribal Indian trust beneficiaries	Non-public	Only Employees of the Department of the Interior	NR	Bryan Marazas	bryan_marozas@ost.doi.gov

Agency	Bureau	Name of Data or Program	Data Description	Access	Access Other	Link	Contact Name	Contact Email
Department of the Interior	Office of the Special Trustee for American Indians	AutoAudit	AutoAudit is the software used to manage all data/supporting documentation gathered for Indian Trust Examinations and Records Management Assessments. Indian Trust Examinations are performed at BIA Agencies and some OST offices to ensure tribal and individual trust assets and resources are managed in accordance with laws and regulations and meet DOI's trust responsibilities. Records Management Assessments are performed at BIA Agencies and OST Field Offices to ensure Indian trust records are properly maintained and safeguarded. AutoAudit is the software used to manage all data/supporting documentation gathered for Indian Trust Examinations and Records Management Assessments. Indian Trust Examinations are performed at BIA Agencies and some OST offices to ensure tribal and individual trust assets and resources are managed in accordance with laws and regulations and meet DOI's trust responsibilities. Records Management Assessments are performed at BIA Agencies and OST Field Offices to ensure Indian trust records are properly maintained and safeguarded.	Non-public	Only employees of OST, Office of Trust Review and Audit who have been given permission	NR	Lake Begay	lake_begay@ost.doi.gov
Department of the Interior	U.S. Fish and Wildlife Service	FWS - National Wetlands Inventory (NWI)	The NWI data management and distribution (required by EWRA & OMB A-16) provides all Federal, State, Regional, local, and Tribal agencies and the public with online wetland maps data for the nation, with partners. Includes CBRS mapper.	General Public	NR	http://www.fws.gov/wetlands/NWI/index.html	NR	NR
Department of the Interior	U.S. Fish and Wildlife Service	Forest Statistics of the Tetlin Native Reserve Alaska 1977	This report summarizes the results of the first intensive forest inventory of the Tetlin Nature Reserve.	General Public*	NR	http://catalog.data.gov/dataset/forest-statistics-of-the-tetlin-native-reserve-alaska-1977/resource/9d71515d-d6e7-47a9-84dd-4d8e41620029	NR	NR
Department of the Interior	U.S. Fish and Wildlife Service	Alaska game and fur harvest statistics	This report present statistics for the years 1945-1946, 1946-1947, and 1948-1949.	NR	NR	NR	NR	NR

Agency	Bureau	Name of Data or Program	Data Description	Access	Access Other	Link	Contact Name	Contact Email
Department of the Interior	U.S. Fish and Wildlife Service	Landscape Conservation Cooperatives - Conservation efforts database	Landscape Conservation Cooperatives (LCCs) are public-private partnerships composed of states, tribes, federal agencies, non-governmental organizations, universities, and other entities to collaboratively define science needs and jointly address broad-scale conservation issues, such as climate change in a defend geographic area.	General Public	NR	https://conservationefforts.org/grsgmap/	NR	NR
Department of the Interior	U.S. Fish and Wildlife Service	North American Joint Ventures 2014 revision	A joint venture is a self-directed partnership of agencies, organizations, corporations, tribes, or individuals that has formally accepted the responsibility of implementing national or international bird conservation plans within a specific geographic area or for a specific taxonomic group.	General Public	NR	https://catalog.data.gov/dataset/north-american-joint-ventures-2014-revision	NR	NR
Department of the Interior	U.S. Fish and Wildlife Service	Habitat Areas for the Puget Sound Chinook Salmon ESU	These GIS data contain stream reaches that were identified as habitat areas for the Puget Sound Chinook Salmon (CKPUG) Evolutionarily Significant Unit (ESU).	General Public*	NR	http://catalog.data.gov/dataset/habitat-areas-for-the-puget-sound-chinook-salmon-esu	NR	NR
Department of the Interior	U.S. Fish and Wildlife Service	FWS - Service Permit Issuance and Tracking System (SPITS)	SPITS is used to issue and track various Fish and Wildlife species permits.	NR	NR	NR	NR	NR
Department of the Interior	U.S. Fish and Wildlife Service	FWS - Wildlife Tracking and Reporting on Actions for Conservation of Species (Wildlife TRACS)	TRACS is a spatial web-based tool that satisfies the legislative reporting, accountability, transparency and coordination needs of the WSFR and SWG programs.	NR	NR	https://tracs.fws.gov/public/	NR	NR
Department of the Interior	U.S. Fish and Wildlife Service	U.S Fish and Wildlife Native American Program	The National and Regional Native American Liaisons combine their backgrounds in wildlife biology, conservation, Indian law and policy to achieve the best possible conservation scenario in Indian Country.	NR	NR	https://tracs.fws.gov/public/	NR	NR

Agency	Bureau	Name of Data or Program	Data Description	Access	Access Other	Link	Contact Name	Contact Email
Department of the Interior	U.S. Fish and Wildlife Service	ESA Section 7	The Seminole Tribe of Florida provides monitoring of listed spp on their reservation lands and tracking of take of habitat under a programmatic BO in Florida to satisfy reporting requirements of their Section 7 consultations.	NR	NR	https://tracs.fws.gov/public/	NR	NR
Department of the Interior	U.S. Geological Survey	National Atlas of the United States	The National Atlas contributes to our knowledge of the environmental, resource, demographic, economic, social, political, and historical dimensions of Americanlife.	General Public	NR	https://catalog.data.gov/dataset/national-atlas-of-the-united-states	NR	NR
Department of the Interior	U.S. Geological Survey	USGS Governmental Unit Boundaries Overlay Map Service from The National Map	The USGS Governmental Unit Boundaries service from The National Map (TNM) represents major civil areas for the Nation	General Public	NR	http://www.usgs.gov/science/cite-view.php?cite=1131	NR	NR
Department of the Interior	U.S. Geological Survey	Collection USGS National Boundary Dataset (NBD) Downloadable Data Collection	The USGS Governmental Unit Boundaries dataset from The National Map (TNM) represents major civil areas for the Nation	NR	NR	NR	NR	NR
Department of the Interior	U.S. Geological Survey	Biodiversity Information Serving Our Nation (BISON)	The USGS Biodiversity Information Serving Our Nation (BISON) project is an online mapping information system.	General Public	NR	https://bison.usgs.gov/#home	NR	NR
Department of the Interior	U.S. Geological Survey	Three-dimensional hydrogeological framework for the Great Basin carbonate and alluvial aquifer system of Nevada, Utah, and parts of adjacent states	This dataset was created in support of a study focusing on groundwater resources in the Great Basin carbonate and alluvial aquifer system (GBCAAS).	General Public	NR	http://water.usgs.gov/GIS/metadata/usgswrd/XML/sir2010_5193_3D_HGF.xml	NR	NR

Agency	Bureau	Name of Data or Program	Data Description	Access	Access Other	Link	Contact Name	Contact Email
Department of the Interior	U.S. Geological Survey	U.S. Geological Survey 2010 Petroleum Resource Assessment of the National Petroleum Reserve in Alaska (NPRA): GIS Play Maps	The 2010 updated assessment of NPRA evaluated each of the 24 plays based on the availability of new geologic data available from exploration activities and scientific research. Quantitative assessments were revised for 11 plays, and no revisions were made for 9 plays. Estimates of the volume of technically recoverable, undiscovered oil and no associated gas resources in these 20 plays are reported elsewhere (Houseknecht and others, 2010). The NPRA assessment study area includes Federal and Native onshore land and adjacent State offshore areas. A map showing the areal extent of each play was prepared by USGS geologists as a preliminary step in the assessment process. Boundaries were drawn on the basis of a variety of information, including seismic reflection data, results of exploration drilling, and regional patterns of rock properties. Play boundary polygons were captured by digitizing the play maps prepared by USGS geologists.	General Public	NR	http://catalog.data.gov/dataset/u-s-geological-survey-2010-petroleum-resource-assessment-of-the-national-petroleum-reserve-in-a	NR	NR
Department of the Interior	U.S. Geological Survey	USGS - WAT - National Water Information System (NWIS)	NWIS provides acquisition, processing, storage and dissemination of water resource data essential to USGS partners in local, state, tribal, and Federal governments - and includes data from over a million US sites - with both long-term and real-time data.	General Public	NR	http://waterdata.usgs.gov/nwis	NR	NR
Department of the Treasury								
Department of the Treasury	Departmental Offices	Community Development Financial Institutions Fund-Searchable Awards Database	CDFI Fund Searchable Award Database with list of awardees/allocatees	General Public	NR	https://www.cdfifund.gov/awards/state-awards/Pages/default.aspx	NR	NR
Department of the Treasury	Departmental Offices	Community Investment Impact System	The Community Investment Impact System investment is a web-based data collection system that CDFIs and CDEs use to submit their Institution-Level Reports and Transaction-Level Reports to the CDFI Fund.	Limited Non-Federal Access	NR	https://www.cdfifund.gov/Pages/ciis.aspx	Greg Bischak	bischakg@cdfi.treas.gov
Department of the Treasury	Departmental Offices	Legacy Mission Systems	The Legacy Mission Systems investment includes a suite of legacy mission-related applications for CDFI Fund staff, applicants, and awardees to manage information for CDFI Fund grant and tax credit programs.	Non-public	Only Employees of the Office Collecting the Data	NR	NR	NR

Agency	Bureau	Name of Data or Program	Data Description	Access	Access Other	Link	Contact Name	Contact Email
Department of the Treasury	Economic Policy/IRS	Tribal Economic Development Bonds	Tribal Economic Development Bonds or TED Bonds are tax-exempt bonds that Indian Tribal Governments can issue to finance any project or activity for which State or local governments could issue tax-exempt bonds. For example, TED Bonds could be used to finance water treatment facilities, sewage facilities, solid waste disposal facilities, and qualified residential rental projects. TED Bonds are not subject to the limits Indian tribal governments have in their use of tax-exempt bonds to the financing of "essential governmental function" activities that are customarily performed by State and local governments	Non-public	Only Employees of the Office Collecting the Data	https://www.treasury.gov/resource-center/economic-policy/tribal-policy/Documents/Tribal%20Economic%20Development%20Bonds%20Fact%20sheet%202014.pdf	NR	NR
Department of the Treasury	Fiscal Service	USAspending.gov	USAspending.gov is the publicly accessible, searchable website mandated by the Federal Funding Accountability and Transparency Act of 2006 to give the American public access to information on how their tax dollars are spent. Website contains data on contracts, grants, loans, and other financial assistance at the national, state, and county level, and by organization.	General Public	NR	https://www.usaspending.gov/Pages/default.aspx	NR	NR
Department of the Treasury	Internal Revenue Service	Indian Employment Credit (Form 8845)	Employers of American Indians who are qualified employees use this form to claim the Indian employment credit.	Non-public	Only Employees of the Office Collecting the Data	https://www.irs.gov/uac/Form-8845,-Indian-Employment-Credit	NR	NR
Department of the Treasury	Internal Revenue Service	Business Master File (BMF)	This project maintains tax accounts for Businesses and Exempt Organizations. This investment also includes reporting and extracting for all master files, as well as the processing necessary to accept data from multiple input systems.	Non-public	Only Employees of the Office Collecting the Data	NR	NR	NR
Department of the Treasury	Internal Revenue Service	Individual Master File Research and Support (IMFRES)	A series of extracts from IMF that provides individual tax account data to various customers for research purposes. Includes statistical data for SOI and the Revenue Receipts reports that provide vital information for the customers.	Non-public	Only Employees of the Office Collecting the Data	NR	NR	NR

Agency	Bureau	Name of Data or Program	Data Description	Access	Access Other	Link	Contact Name	Contact Email
Department of the Treasury	Internal Revenue Service	Reporting Compliance Case Management System (RCCMS)	Reporting test Compliance Case Management System (RCCMS) is an IRS investment that supports the Tax Exempt/Government Entities (TE/GE) business operating division with audit selection, case management, reporting and analytical tools.	Non-public	Only Employees of the Office Collecting the Data	NR	NR	NR
Department of the Treasury	Internal Revenue Service	Statistics of Income (SOI)	(SMF36) IRC 6108 requires the IRS Statistics of Income (SOI) program to compile and publish timely statistical data based on individual, corporate, partnership, exempt organization, and estate returns, plus those related to foreign activities.	General Public	NR	https://www.irs.gov/uac/soi-tax-stats-statistics-of-income	NR	NR
Department of the Treasury	Internal Revenue Service	Web Applications (formerly Online Services (OLS))	Web Applications will simplify the taxpayer's online experience by providing secure digital communications and more interactive capabilities. Components include: Online Account; eAuthentication; Authorization; Third Party; and Mobile.	Non-public	Only Employees of the Office Collecting the Data	NR	NR	NR
Department of Transportation								
Department of Transportation	Federal Aviation Administration (FAA)	Aeronautical Data, National Flight Data Center (NFDC)	The NFDC is responsible for the collection, validation and quality control of aeronautical information that is disseminated to support the National Airspace System (NAS) operations detailing the physical description, geographical position, and operational characteristics and status of all components of the NAS.	General public	NR	http://www.faa.gov/air_traffic/flight_info/aeronav/Aero_Data/	NR	Access only via AeroData website.
Department of Transportation	Federal Highway Administration	FHWAX318: FLH Spatial Engineering Management System	This project involves implementation of the findings of the FLH GIS Team in support of the development of methods to leverage spatial data in the FLH design process.	Non-public	Only Employees at the Office Responsible for Collecting the Data	http://flh.fhwa.dot.gov/resources/pse/estimate/guide.htm	Michael Davies	Michael.Davies@dot.gov

Agency	Bureau	Name of Data or Program	Data Description	Access	Access Other	Link	Contact Name	Contact Email
Department of Transportation	Federal Highway Administration (FHWA)	National Household Travel Survey (NHTS)	The National Household Travel Survey (NHTS) is a periodic national survey used to assist transportation planners and policy makers who need comprehensive data on travel and transportation patterns in the United States. The NHTS serves as the nation's inventory of daily travel. The 2016 survey is currently in the field and will be completed by April of 2017. The latest downloadable NHTS data set is from 2009.	General public	NR	http://nhts.ornl.gov/introduction.shtml	Adella Santos	Adella.Santos@dot.gov
Department of Transportation	Federal Highway Administration (FHWA)	FHWA/Office of Highway Policy Information	Provides the Highway Statistics Series of annual reports about Drivers, Finance, Fuels, Roads, Travel and Vehicles. Includes volumes, conditions and performance, and special tabulations.	General public	NR	http://www.fhwa.dot.gov/policyinformation/index.cfm	David Winter	David.Winter@dot.gov
Department of Transportation	Federal Motor Carrier Safety Administration (FMCSA)	Large Truck and Bus Crash Facts	A recurring annual report that contains descriptive statistics about fatal, injury, and property-damage-only crashes involving large trucks and buses.	General public	NR	https://www.fmcsa.dot.gov/safety/data-and-statistics/large-truck-and-bus-crash-facts	Steven K. Smith	Steven.K.Smith@dot.gov
Department of Transportation	Federal Railroad Administration (FRA)	FRA/Office of Safety Analysis	The purpose of this site is to make railroad safety information including accidents and incidents, inventory and highway-rail crossing data readily available to the public. Site users can run dynamic queries, download a variety of safety database files, publications and forms, and view current statistical information on railroad safety.	General public	NR	http://safetydata.fra.dot.gov/OfficeofSafety/default.aspx	Judy Cox	Judy.Cox@dot.gov
Department of Transportation	Federal Transit Administration	Collection Appropriations and Apportionments for Grant Programs: Appropriations and Apportionments for Grants Programs (FY2009-CR)	Each year Congress passes legislation which, when signed by the President, appropriates funds for the Department of Transportation and related agencies.	General Public	NR	http://www.fta.dot.gov/grants/15032.html	David Schneider	list-fta-tpm-1@dot.gov

Agency	Bureau	Name of Data or Program	Data Description	Access	Access Other	Link	Contact Name	Contact Email
Department of Transportation	Federal Transit Administration	FTAXX003: National Transit Database (NTD)	The National Transit Database (NTD) is the Federal Transit Administration's (FTA) statistical data collection and reporting system for the U.S. transit industry, required by 49 U.S.C. Section 5335; data used in statutory formula apportionments.	General Public	NR	https://www.transit.dot.gov/ntd	John Giorgis	john.giorgis@dot.gov
Department of Transportation	Federal Transit Administration	FTAXX006: Transit Award Management & Oversight Systems	This investment covers key grants management functions of the TEAM system and its FY15 replacement called TrAMS; Otrak, the oversight tracking system; and the Discretionary Grant System (DGS).	Non-public	Only Employees at the Office Responsible for Collecting the Data	Non-public	David Schneider	list-fta-tpm-1@dot.gov
Department of Transportation	National Highway Traffic Safety Administration (NHTSA)	Fatality Analysis Reporting System (FARS)	FARS is a nationwide census providing NHTSA, Congress and the American public yearly data regarding fatal injuries suffered in motor vehicle traffic crashes. Includes data on crash location, of which "Indian Reservation" is one selection.	General public	NR	http://www.nhtsa.gov/FARS	Terry Shelton	Terry.Shelton@dot.gov
Department of Transportation	Office of the Assistant Secretary for Research and Technology/Bureau of Transportation Statistics	National Transportation Atlas Database (NTAD)	The NTAD is a compilation of datasets representing the nation's transportation infrastructure, including more than 5,000,000 miles of roadway, over 6,000,000 bridges, and in excess of 190,000 airports. This year's NTAD consists of over 60 individual data layers, most of which have been updated within the last year.	General public	NR	http://maps.bts.dot.gov/	Dominic Menegus	Dominic.Menegus@dot.gov
Department of Transportation	Office of the Assistant Secretary for Research and Technology/Bureau of Transportation Statistics	National Transportation Library (NTL)	NTL is a repository of U.S. DOT transportation information, serves as a portal transportation data, and provides library services. NTL's mission is to maintain and facilitate access to statistical and other information needed for transportation decision-making at the Federal, State, and local levels and to coordinate with public and private transportation libraries and information providers to improve information sharing among the transportation community. Online and fully searchable.	General Public	NR	http://ntl.bts.gov/	Mary Moulton	Amanda.Wilson@dot.gov

Agency	Bureau	Name of Data or Program	Data Description	Access	Access Other	Link	Contact Name	Contact Email
Department of Transportation	Office of the Secretary	Collection Rulemaking Management System (RMS): Public Effects Reports	RMS is a DOT-wide system developed for the Office of the General Counsel (OGC) to track the status of rulemakings, document required concurrences, serve as a repository for documents under development, and generate management and compliance reports from the data within the system.	Non-public	Only Employees at the Office Responsible for Collecting the Data	Non-public	Jennifer Abdul-Wali	jennifer.abdulwali@dot.gov
Department of Transportation	Office of the Secretary	OSTXX005: DOT Grant Information System (GIS) (FORMERLY CONSOLIDATED WITH DOTXX071)	DOT's GIS is an internal database that warehouses grants, cooperative agreements, loans, and other financial assistance dating back to 1996. It provides a centralized repository for assistance awards (collection) and reporting to USASpending.gov.	Non-public	Only Employees at the Office Responsible for Collecting the Data	Aggregated via USASpending: https://www.usaspending.gov/Transparency/Pages/AgencySummary.aspx?AgencyCode=6900	Laura Thach	laura.thach@dot.gov
Department of Transportation	Pipeline and Hazardous Material Safety Administration (PHMSA)	National Pipeline Mapping System	National Pipeline Mapping System (NPMS) is a dataset containing locations of and information about gas transmission and hazardous liquid pipelines and Liquefied Natural Gas (LNG) plants which are under the jurisdiction of the Pipeline and Hazardous Materials Safety Administration (PHMSA). The NPMS also contain voluntarily submitted breakout tank data. The data are used by PHMSA for emergency response, pipeline inspections, regulatory management and compliance, and analysis purposes. It is used by government officials, pipeline operators, and the general public for a variety of tasks including emergency response, smart growth planning, critical infrastructure protection, and environmental protection.	Non-public	Low-resolution maps for general public; higher resolution for local officials, etc.	https://www.npms.phmsa.dot.gov/	Karen Lynch	Karen.Lynch@dot.gov
Department of Transportation	Pipeline and Hazardous Material Safety Administration (PHMSA)	Hazardous Materials Emergency Preparedness (HMEP) Grant	Grants to assist States, Territories, and Native American Tribes to "develop, improve, and carry out emergency plans" within the National Response System and the Emergency Planning and Community Right-To-Know Act of 1986. The HMEP grant program is designed to allow grantees the flexibility to implement training and planning programs that address differing needs for each location based on demographics, emergency response capabilities, commodity flow studies, and hazard analysis	General Public*	NR	http://www.phmsa.dot.gov/hazmat/dot-announces-19-9-million-in-first-responder-grants-to-help-protect-communities	Aaron Mitchell	hmep.grants@dot.gov

Agency	Bureau	Name of Data or Program	Data Description	Access	Access Other	Link	Contact Name	Contact Email
Environmental Protection Agency								
Environmental Protection Agency	OAR/OAQPS	Air Quality System (AQS) Monitoring Network, EPA OAR OAQPS	This GIS dataset contains points which depict air quality monitors within EPA's Air Quality System (AQS) monitoring network.	General Public	NR	https://www.epa.gov/outdoor-air-quality-data/interactive-map-air-quality-monitors	Nick Mangus	mangus.nick@epa.gov
Environmental Protection Agency	NR	Albuquerque/Middle Rio Grande Urban Waters Viewer	These data have been compiled in support of the Middle Rio Grande/Albuquerque Urban Waters Partnership for the region including Albuquerque, New Mexico.	General Public	NR	NR	NR	NR
Environmental Protection Agency	OAR/OAQPS	Ambient Air Quality Data Inventory	The Office of Air and Radiation??s (OAR) Ambient Air Quality Data (Current) contains ambient air pollution data collected by EPA, other federal agencies.	General Public	NR	https://www.epa.gov/outdoor-air-quality-data	Nick Mangus	mangus.nick@epa.gov
Environmental Protection Agency	NR	American Indian Areas Located in Region 2 (CENSUS.AM_INDIAN_AREAS_R2)	There are both legal and statistical American Indian, Alaska Native, and native Hawaiian entities for which the U.S. Census Bureau provides data for Census 200NR. The legal entities consist of federally recognized American Indian reservations and off-reservation trust land areas, the tribal subdivisions that can divide these entities, state recognized American Indian reservations, Alaska Native Regional Corporations, and Hawaiian home lands. The statistical entities are Alaska Native village statistical areas, Oklahoma tribal statistical areas, tribal designated statistical areas, and state designated American Indian statistical areas. Tribal subdivisions can exist within the statistical Oklahoma tribal statistical areas. In all cases, these areas are mutually exclusive in that no American Indian, Alaska Native, or Hawaiian home land can overlap another tribal entity, except for tribal subdivisions, which subdivide some American Indian entities, and Alaska Native village statistical areas, which exist within Alaska Native Regional Corporations. In some cases where more than one tribe claims jurisdiction over an area, the U.S. Census Bureau creates a joint use area as a separate entity to define this area of dual claims. This data layer includes the boundaries for the American Indian entities in EPA Region 2.	General Public*	NR	https://catalog.data.gov/dataset/american-indian-areas-located-in-region-2-census-am-indian-areas-r2	NR	NR

Agency	Bureau	Name of Data or Program	Data Description	Access	Access Other	Link	Contact Name	Contact Email
Environmental Protection Agency	OAR/OAQPS	AP-42 Emissions Factors (WebFIRE)	WebFIRE is EPA's online emissions factor repository, retrieval, and development tool. The WebFIRE database contains EPA's recommended emissions factors for criteria and hazardous air pollutants (HAP) for industrial and non-industrial processes. In addition, WebFIRE contains the individual data values used to develop the recommended factors and other data submitted to EPA by federal, state, tribal, and local agencies; consultants; and industries. For each recommended emissions factor and individual data value, WebFIRE contains descriptive information such as industry and source category type, control device information, the pollutants emitted, and supporting documentation.	General Public	NR	https://www.epa.gov/electronic-reporting-air-emissions/webfire	Mike Ciolek	ciolek.mike@epa.gov
Environmental Protection Agency	NR	CRUMP 2003 Selected Water Sample Results	Point locations and water sampling results performed in 2003 by the Church Rock Uranium Monitoring Project (CRUMP) a consortium of organizations (Navajo Nation Environmental Protection Agency, US Environmental Protection Agency, New Mexico Scientific Laboratory Division, Navajo Tribal Utility Authority and NM Water Quality Control Commission). Samples include general description of the wells sampled, general chemistry, heavy metals and aesthetic parameters, and selected radionuclides. Here only six sampling results are presented in this point shapefile, including: Gross Alpha (U-Nat Ref.) (pCi/L), Gross Beta (Sr/Y-90 Ref.) (pCi/L), Radium-226 (pCi/L), Radium-228 (pCi/L), Total Uranium (pCi/L), and Uranium mass (ug/L). The CRUMP samples were collected in the area of Churchrock, NM in the Eastern AUM Region of the Navajo Nation.	General Public*	NR	https://catalog.data.gov/dataset/crump-2003-selected-water-sample-results	NR	NR
Environmental Protection Agency	NR	EnviroAtlas	EnviroAtlas provides interactive resources for exploring the benefits people receive from nature or "ecosystem goods and services" (EGS). EGS are critically important to human health and well-being, but they are often overlooked. EnviroAtlas allows users to access, view, and analyze diverse information to better understand the potential impacts of various decisions.	General Public	NR	https://www.epa.gov/enviroatlas	NR	NR

Agency	Bureau	Name of Data or Program	Data Description	Access	Access Other	Link	Contact Name	Contact Email
Environmental Protection Agency	NR	Enviromapper	To provide the public with a geographic interface into Envirofacts data. Envirofacts includes information from a variety of EPA programs, including air, water, superfund, hazardous waste.	General Public*	NR	https://map11.epa.gov/myem/efmap/index.html?ve=6,34.421318054199 22,-106.10840606689453&pText=New%20Mexico	NR	NR
Environmental Protection Agency	NR	EPA Region 1 Environmentally Sensitive Areas	This coverage represents polygon equivalents of environmentally sensitive areas (ESA) in EPA Region I. ESAs were developed as part of an EPA headquarters initiative based on reviews of various regulatory and guidance documents, as well as phone interviews with federal/state/local government agencies and private organizations. ESAs include, but are not limited to, wetlands, biological resources, habitats, national parks, archaeological/historic sites, natural heritage areas, tribal lands, drinking water intakes, marinas/boat ramps, wildlife areas, etc.	General Public	NR	https://catalog.data.gov/dataset/epa-region-1-environmentally-sensitive-areas	NR	NR
Environmental Protection Agency	NR	EPA Region 1 Tribal Lands	This is a dataset of Tribal/Native American lands in the New England region. EPA notes that there are some disputes over the exact boundaries of the territories of the Maine Indian tribes. The data layer which identifies tribal lands in New England is not meant to announce the Federal Government's final position as to any of those disputes; EPA's use of this data layer is not a formal delineation of the Maine Indian tribes' reservations or trust lands; and circulation of this data layer is not a final Agency action concerning any of the disputes over these boundaries. The Agency has simply attempted to collect readily available information about the location of tribal lands so that EPA employees can focus their preliminary inquiries about environmental issues in and around tribal lands in New England.	General Public*	NR	https://www.epa.gov/tribal/indian-lands-us-epa-region-1	NR	NR

Agency	Bureau	Name of Data or Program	Data Description	Access	Access Other	Link	Contact Name	Contact Email
Environmental Protection Agency	NR	EPA Region 9 designated areas and 2012-2014 design values	Designated Areas - as of October 1, 2015. A designation is the term EPA uses to describe the air quality in a given area for any of six common air pollutants known as criteria pollutants. After EPA establishes or revises a primary and/or secondary National Ambient Air Quality Standard (NAAQS), the Clean Air Act requires EPA to designate areas as â??Attainment?? (Meeting), â??Nonattainment?? (Not meeting), or â??Unclassifiable?? (Insufficient data) after monitoring data are collected by state, local and tribal governments. Once nonattainment designations take effect, the state and local governments have three years to develop implementation plans outlining how areas will attain and maintain the standards by reducing air pollutant emissions. Air Quality Systems (AQS) 2012-2014 Design Value Data - as of October 1, 2015. A design value is a statistic that describes the air quality status of a given location relative to the level of the National Ambient Air Quality Standards (NAAQS).	General Public*	NR	https://www3.epa.gov/region09/air/maps/r9_tribe.html	NR	NR
Environmental Protection Agency	NR	EPA Tribal Areas including Lower 48 States, Alaska Native Villages, and Alaska Reservations	This layer represents locations of American Indian Tribal lands in the lower 48 states, Alaska Native Villages, and American Indian reservations in Alaska.	General Public*	NR	https://catalog.data.gov/dataset/epa-tribal-areas-1-of-4-lower-48-states	Elizabeth (Beth) Jackson	jackson.elizabeth@epa.gov
Environmental Protection Agency	NR	General Assistance Program	GAP Online is a grant work plan development and reporting information system.	NR	NR	NR	NR	NR
Environmental Protection Agency	NR	Haudenosaunee Territory for Consultation Purposes (EPA.TRIBCONSULTBND_R2)	Layer for displaying areas in New York State that are of interest to Region 2 Haudenosaunee tribes for consultation on environmental issues. The boundaries are based on a hard copy map provided by Janice Whitney of R2/DEPP.	General Public*	NR	https://catalog.data.gov/dataset/haudenosaunee-territory-for-consultation-purposes-epa-tribconsultbnd-r2	NR	NR

Agency	Bureau	Name of Data or Program	Data Description	Access	Access Other	Link	Contact Name	Contact Email
Environmental Protection Agency	OAR/OAQPS	National Emissions Inventory (NEI) Point Facility Data for the US (US EPA)	This map service displays USEPA National Emissions Inventory (NEI) point facility information for the United States. The map service was created for inclusion in the USEPA Community/Tribal-Focused Exposure and Risk Screening Tool (C/T-FERST) mapping application (http://cfpub.epa.gov/cferst/index.cfm) and displays several NEI pollutants (Acetaldehyde, Acrolein, Arsenic, Benzene, 1,3-Butadiene, Chromium, Formaldehyde, Lead, Naphthalene, and PAH). The NEI is a comprehensive inventory of air emissions of both criteria air pollutants (CAPs) and hazardous air pollutants (HAPs) from all air emission sources for the United States. The NEI is prepared every three years by the USEPA based primarily on emission estimates and emission model inputs provided by state, local, and tribal air agencies for sources in their jurisdictions and supplemented by data developed by the USEPA.	General Public*	NR	https://www.epa.gov/air-emissions-inventories/2014-nei-data	Josh Drukenbroad	Drukenbrod.josh@Epa.gov
Environmental Protection Agency	OAR/OAQPS	National Listing of Fish and Wildlife Advisories (NLFA)	The National Listing of Fish and Wildlife Advisories (NLFA) includes all available information describing state-, tribal-, and federally-issued fish consumption advisories in the United States for the 50 States, the District of Columbia, and four U.S. Territories, and in Canada for the 12 provinces and territories. The database contains information provided to EPA by the states, tribes, territories and Canada.	General Public*	NR	https://developer.epa.gov/forums/topic/national-listing-of-fish-and-wildlife-advisories-nlfa/	NR	NR
Environmental Protection Agency	NR	National Radiological Fixed Lab Data	The National Radiological Fixed Laboratory Data Asset includes data produced in support of various clients such as other EPA offices, EPA Regional programs, DOE, DOD, state agencies, and tribal support as well as support to other countries when requested. Analytical data for these clients range from support for entire projects to providing QA support only. A wide range of radiochemical and hazardous chemical analyses are performed on a variety of media. Data produced at NAREL are held to strict quality assurance standards and include all supporting documentation for complete data validation.	General Public	NR	https://catalog.data.gov/dataset/national-radiological-fixed-lab-data	NR	NR
Environmental Protection Agency	OAR/OAQPS	OAR Tribal System	OTS is an internal EPA national tribal database to assist the Regions and HQs in tracking tribal performance information.	Non-public	NR	http://ots.rtpnc.epa.gov/ots	Tami Laplante	laplante.tami@epa.gov
Environmental Protection Agency	NR	R9 Native American Class 1 Areas	Dataset of all Indian Reservations in US EPA Region 9 (California, Arizona and Nevada) which are classified as Class 1 Areas.	General Public*	NR	https://catalog.data.gov/dataset/r9-native-american-class-1-areas	NR	NR

Agency	Bureau	Name of Data or Program	Data Description	Access	Access Other	Link	Contact Name	Contact Email
Environmental Protection Agency	NR	Region 9 Tribal Grant Program - Project Officer and Tribal Contact Information Map Service	This compilation of geospatial data are for the purpose of managing and communicating information about current EPA project officers, tribal contacts, and tribal grants, both internally and with external stakeholders.	General Public	NR	https://www.epa.gov/tribal/grant-programs-tribes	NR	NR
Environmental Protection Agency	NR	Regional Tribal Operations Committee RTOC Areas and Representative Contact Info	The Regional Tribal Operations Committee (RTOC) is a working committee of EPA and Tribal personnel co-chaired by an EPA representative and a Tribal representative.	General Public	NR	https://www.epa.gov/tribal/regional-tribal-operations-committee-region-9	NR	NR
Environmental Protection Agency	NR	Substance Identification Information from EPA's Substance Registry	The Substance Registry Services (SRS) is the authoritative resource for basic information about substances of interest to the U.S. EPA and its state and tribal partners.	General Public	Internet; web services	www.epa.gov/srs	John Harman	harman.john@epa.gov
Environmental Protection Agency	NR	Tribal Consultation Tracking System	The consultation-related information the AIEO Consultation Team working with our Tribal Portal contractors has developed a Lotus Notes Database that is capable of collecting information into requested fields and produces a report for submission to OMB.	General Public	NR	https://tcots.epa.gov/oita/TConsultation.nsf/TC?OpenView	NR	NR
Environmental Protection Agency	NR	Tribal HQ Cities	The U.S. Environmental Protection Agency, Region 6 Tribal Program recognizes 66 tribes/pueblos and 2 agencies. Locations for these areas are represented as points in this shapefile. All locations have been reviewed and placed at the tribal administration or tribal court building, when possible. Review the field "R6Accuracy" to determine if the confidence of the location's accuracy is (1) high level, (2) mid-to-high level, or (3) mid-level.	General Public*	NR	NR	NR	NR

Agency	Bureau	Name of Data or Program	Data Description	Access	Access Other	Link	Contact Name	Contact Email
Environmental Protection Agency	NR	US EPA EJ Grants	This is a provisional dataset that contains point locations for all Environmental Justice (EJ) grants given out by the US EPA. There are many limitations to the data so it is advised that these metadata be read carefully before use. Although the records for these grant locations are drawn directly from the official EPA grants repository (IGMS Integrated Grants Management System), it is important to know that the IGMS was designed for purposes that did not include accurately portraying the grants place of performance on a map.	General Public*	NR	https://catalog.data.gov/dataset/us-epa-ej-grants	NR	NR
Environmental Protection Agency	NR	US EPA Nonattainment Areas and Designations	This web service contains the following state level layers:Ozone 8-hr (1997 standard), Ozone 8-hr (2008 standard), Lead (2008 standard), SO2 1-hr (2010 standard), PM2.5 24hr (2006 standard), PM2.5 Annual (1997 standard), PM2.5 Annual (2012 standard), and PM10 (1987 standard). Nonattainment areas are areas that do not meet a set of air quality standards for six common air pollutants, more known as criteria pollutants.	General Public	NR	https://catalog.data.gov/dataset/us-epa-nonattainment-areas-and-designations	NR	NR
Environmental Protection Agency	NR	US EPA Office of Research and Development Community-Focused Exposure and Risk Screening Tool (C-FERST) Air web mapping service	This map service displays all air-related layers used in the USEPA Community/Tribal-Focused Exposure and Risk Screening Tool (C/T-FERST) mapping application (https://www.epa.gov/c-ferst and https://www.epa.gov/tribal-ferst)). The following data sources (and layers) are contained in this service: USEPA's 2011 National-Scale Air Toxic Assessment (NATA) data. Data are shown at the census tract level (2010 census tract boundaries, US Census Bureau) for Cumulative Cancer and Non-Cancer Respiratory risks 180 air toxics. In addition, individual pollutant estimates of Ambient Concentration, Exposure Concentration, Cancer Risk, and Non-Cancer Risk (Neurological and Respiratory) are provided for: Acetaldehyde, Acrolein, Arsenic, Benzene, 1,3-Butadiene, Chromium, Diesel particulate matter (PM), Formaldehyde, Lead, Naphthalene, and Polycyclic Aromatic Hydrocarbon (PAH).	General Public*	NR	https://catalog.data.gov/dataset/us-epa-office-of-research-and-development-community-focused-exposure-and-risk-screening-tool-c-199ec	NR	NR

Agency	Bureau	Name of Data or Program	Data Description	Access	Access Other	Link	Contact Name	Contact Email
Environmental Protection Agency	NR	USEPA Facility Registry Service Datasets	This collection contains datasets relating to location and facility identification information from EPA's Facility Registry Service (FRS). Using vigorous verification and data management procedures, FRS integrates facility data from EPA's national program systems, other federal agencies, and State and tribal master facility records and provides EPA with a centrally managed, single source of comprehensive and authoritative information on facilities. This collection provides access to a variety of live data services, APIs and downloadable FRS data, many of which are also enumerated here: http://www.epa.gov/enviro/html/fii/dataresources.html . Additional information on FRS is available at the EPA website http://www.epa.gov/enviro/html/fii/index.html.	General Public*	NR	https://www.epa.gov/enviro/frs-query-page	Matthew Kelly	kelly.matthew@epa.gov
Environmental Protection Agency	NR	USEPA Geospatial Metadata EPA Region 2 All Regulated Facilities GIS layer PUB.	This ArcGIS 10.2 point feature class (All Regulated Facilities [R2] Public contains a unique record for every EPA Regulated Facility in EPA Region 2 (NYS, NJ, Puerto Rico and the US Virgin Islands). The attributes for this GIS layer provide the best available identification, location, and environmental permit or regulatory program (environmental interest) designation as provided by EPA's Facility Registry System (FRS) except for the Region 2 CERLIS layers were all locational data are from the CERCLIS database only.	General Public*	NR	https://catalog.data.gov/dataset/usepa-geospatial-metadata-epa-region-2-all-regulated-facilities-gis-layer-pub	NR	NR
Environmental Protection Agency	NR	GAP Online-General Assistance Program	The Indian Environmental GAP helps tribes build capacity to develop environmental programs and is administered by the EPA. The GAP Online System provides Grantees and Project Officers with a centralized tool for creating work plans and reporting progress.	Limited Non-Federal Access	NR	NR	NR	NR
Environmental Protection Agency	NR	NARSIMS-National Aquatic Resource Survey Information Management System	The U.S. EPA, states, and tribes are conducting a series of national aquatic resource surveys. Often referred to as probability-based surveys, these studies report on core indicators of water condition using standardized field and lab methods.	NR	NR	NR	NR	NR

Agency	Bureau	Name of Data or Program	Data Description	Access	Access Other	Link	Contact Name	Contact Email
Environmental Protection Agency	NR	SoR - System of Registries	The System of Registries provides identification information for objects of interest to EPA, National Environmental Information Exchange Network trading partners including states and tribal entities, and the public.	General Public*	NR	https://ofmpub.epa.gov/sor_internet/registry/sysofreg/home/overview/home.do	NR	NR
Environmental Protection Agency	NR	ACRES-Assessment Cleanup and Redevelopment Exchange System	The ACRES database tracks environmental information at brownfields properties including the type, status of environmental assessment, cleanup activities, the presence and remediation of contaminants.	NR	NR	NR	NR	NR
Environmental Protection Agency	NR	EIMS-Environmental Information Management System	Metadata system providing information concerning the Agency's science activities and products to outside stakeholders.	NR	NR	NR	NR	NR
Environmental Protection Agency	NR	GRTS - Grants Reporting and Tracking System	The Grants Reporting and Tracking System (GRTS) is the primary tool for management and oversight of the national Nonpoint Source (NPS) Pollution Control Program. GRTS enables EPA and States to report on the accomplishments achieved with NPS grants funds.	NR	NR	NR	NR	NR
Environmental Protection Agency	NR	CRWUF-Climate Ready Water Utilities Framework	The Climate Ready Water Utilities Framework (CRWUF) developed under EPA s Climate Ready Water Utilities initiative, assists drinking water, wastewater, and storm water utility owners and operators in assessing risks to utility assets and operations.	NR	NR	NR	NR	NR
Environmental Protection Agency	OAR/OAQPS	AQS DataMart	Provides external access to the most commonly used air quality measurements collected by EPA.	General Public	NR	https://www.epa.gov/outdoor-air-quality-data	Nick Mangus	mangus.nick@epa.gov
Environmental Protection Agency	NR	IGMS - Integrated Grants Management System	IGMS is EPA's grants management system. The system reduces the time to award grants, increases information access for decision-making, streamlines internal processes, and supports grants management activities for all stages of the business process.	NR	NR	NR	NR	NR

Agency	Bureau	Name of Data or Program	Data Description	Access	Access Other	Link	Contact Name	Contact Email
Environmental Protection Agency	NR	NHD/RAD - National Hydrography Dataset/Reach Address Database	A geographic database that interconnects and uniquely identifies the stream segments or "reaches" that comprise the nation's surface water drainage system serving as a framework for integrating water databases.	NR	NR	NR	NR	NR
Environmental Protection Agency	NR	ScienceHub	ScienceHub a central repository for research data throughout the life of a project and makes publically available non-sensitive metadata, study data, and study materials to other federal agencies and the general public.	General Public	NR	NR	NR	NR
Environmental Protection Agency	NR	CIMC - Cleanups In My Community	The system is a web application that enables integrated access through maps, lists and a search capability to site-specific information EPA has across all cleanup programs. Maps show the sites in context with related data - both EPA and non-EPA.	General Public*	NR	https://www.epa.gov/cleanups/cleanups-my-community	NR	NR
Environmental Protection Agency	NR	DWINS- Drinking Water Infrastructure Needs Survey	DWINS is a database used to house and analyze responses from the quadrennial Drinking Water Infrastructure Needs Survey mandated by the Safe Drinking Water Act. The data are used to develop the formula for allocating grants to public water systems.	NR	NR	NR	NR	NR
Environmental Protection Agency	NR	Envirofacts - Envirofacts Information Warehouse	Envirofacts Information Warehouse provides the public with a textual and geographic interface into Envirofacts data. Envirofacts includes information from a variety of EPA programs, including air, water, superfund, and hazardous waste.	General Public*	NR	https://www3.epa.gov/enviro/	NR	NR
Environmental Protection Agency	NR	CWNS - Clean Watersheds Needs Survey	Stores information about Publicly Owned Treatment Works (POTWs), Storm Water (SW) management programs, and Nonpoint Source (NPS) pollution control programs and projects that are eligible for funding under Clean Water State Revolving Funds.	NR	NR	NR	NR	NR
Environmental Protection Agency	NR	GeoPlatform	The EPA Geospatial Platform provides users with a comprehensive set of cloud-based Geographic Information System (GIS) services that enable them to easily create web-based maps, perform environmental analyses, and share their work using online tools.	NR	NR	NR	NR	NR

Agency	Bureau	Name of Data or Program	Data Description	Access	Access Other	Link	Contact Name	Contact Email
Environmental Protection Agency	NR	ECHO/IDEA - Enforcement and Compliance History Online/Integrated Data for Enforcement Analysis	The Enforcement and Compliance History Online data marts and webpages provide cross-media (air, water and waste) integrated view of EPA regulated facilities from Agency enforcement databases for Federal and State employees and the public.	General Public*	NR	NR	NR	NR
Environmental Protection Agency	NR	TRIBES	Inventory and web services, as published in the Federal Register by the Bureau of Indian Affairs, of federally recognized tribes, mapped over time to the original publication in 1976	General Public	NR	https://www.epa.gov/data-standards/tribal-identifier-data-standard	Michael Pendleton	pendleton.michael@epa.gov
Environmental Protection Agency	NR	EJSCREEN	EJSCREEN is an environmental justice mapping and screening tool that provides EPA with a nationally consistent dataset and approach for combining environmental and demographic indicators. EJSCREEN users choose a geographic area; the tool then provides demographic and environmental information for that area. All of the EJSCREEN indicators are publicly-available data. EJSCREEN simply provides a way to display this information and includes a method for combining environmental and demographic indicators into EJ indexes.	General Public*	NR	https://www.epa.gov/ejscreen	NR	NR
Federal Financial Institutions Examination Council								
Federal Financial Institutions Examination Council	NR	Consolidated Report of Condition and Income from Native owned banks	All financial institutions, including AI/AN owned banks have to submit a Consolidated Report of Condition and Income (commonly known as a "call report") at the end of each quarter. Call reports data are a source of timely and accurate financial data regarding a bank's financial condition and the results of its operations, including an income statement, balance sheet, securities, etc)	General Public	NR	https://cdr.ffiec.gov/public/ManageFacsimiles.aspx	NR	NR

Agency	Bureau	Name of Data or Program	Data Description	Access	Access Other	Link	Contact Name	Contact Email
General Services Administration								
General Services Administration	Supply and Technology Activities	Smartpay	The GSA SmartPay program provides statistical summary information and monthly reporting on spending, transactions, and the number of account holders, including specific information about each business line. Find out more about agency refunds and the impact of transferring additional types of spend to the GSA SmartPay program.	General Public	NR	https://smartpay.gsa.gov/content/about-gsa-smartpay#sa245	NR	NR
General Services Administration	NR	SAM - System Award Management	The System for Award Management (SAM) is an official website of the U.S. government. SAM consolidated the capabilities of CCR/FedReg, ORCA, and EPLS. Users include contracting officials, grant-makers, contractors, and the public. Government vendors are required to register in SAM to manage their entity information. Grant-seekers and grantees are also required to register in SAM prior to grant application submissions.	Limited Non-Federal Access	Participants can view their own information.	https://www.sam.gov/portal/SAM/?portal:componentId=8299f805-1104-477a-a974-ec7ce34f9a65&interactionstate=JBPNS_rONRABXcwABBfanNmQnJpZGdlVmlldNRlkAAAAAQAPL2pzZi9mb290ZXIuanNwAAdfXNRVPRl9f&portal:type=action##11	NR	NR
General Services Administration	NR	.Gov Domains API 39 recent views	This dataset offers the list of all .gov domains, including state, local, and tribal .gov domains.	General Public	NR	http://catalog.data.gov/dataset/gov-domains-api-c9856	Lee Ellis	lee.ellis@gsa.gov

Agency	Bureau	Name of Data or Program	Data Description	Access	Access Other	Link	Contact Name	Contact Email
Nuclear Regulatory Commission								
Nuclear Regulatory Commission	U.S. Nuclear Regulatory Commission (NRC)/The Office of Nuclear Material Safety and Safeguards (NMSS)	Tribes Physically Located within fifty miles of a Nuclear Power Plant	Tribes Physically Located within fifty miles of a Nuclear Power Plant - Tribal Land Demographics	General Public*	NR	https://www.flickr.com/photos/nrcgov/21295519615/in/album-72157658182739095/	Patricia McGrady-Finneran	Patricia.McGrady-Finneran@nrc.gov
Small Business Administration								
Small Business Administration	Office of HUBZone Program	U.S. Small Business HUBZone Qualified Indian Lands	HUBZone Designated Area based on the Department of Housing and Urban Development (HUD) designated Qualified Census Tracts (QCTs). Watch HUBZone mini-primer on Understanding HUBZone Designations for additional information.	NR	NR	NR	NR	NR
Small Business Administration	NR	OED: MT&A	System collects performance/impact data from OED program offices & resource partners. It enables SBA to respond to Agency, Congressional, OMB & GAO requests for data/ad hoc reports on OED clients, performance/impact data for mgmt & analysis.	Non-public	Only Employees at the Office Responsible for Collecting the Data	NR	scott henry	scott.henry@sba.gov
Social Security Administration								
Social Security Administration	NR	Minority Serving Institutions Reporting System Database	The database will be used to track SSA's contributions to Minority Serving Institutions such as Historically Black Colleges and Universities (HBCU), Tribal Colleges and Universities (TCU), Hispanic Serving Institutions (HSI), and Asian American and Native American Pacific Islander Serving Institutions (AANAPISI).	Limited Non-Federal Access	Only Employees of the Office Collecting the Data - high level data available in annual report	NR	NR	NR