



Coastal Public Resources of the Bureau of Land Management

- Dr. Ronald McCormick, Ecologist
 - Environmental Quality & Protection, Washington, DC
- Mr. Paul Meyer,
 - National Operation Center, Denver, CO
- Mr. Herrick "Rick" Hanks, Manager
 - California Coastal National Monument, Monterey, CA





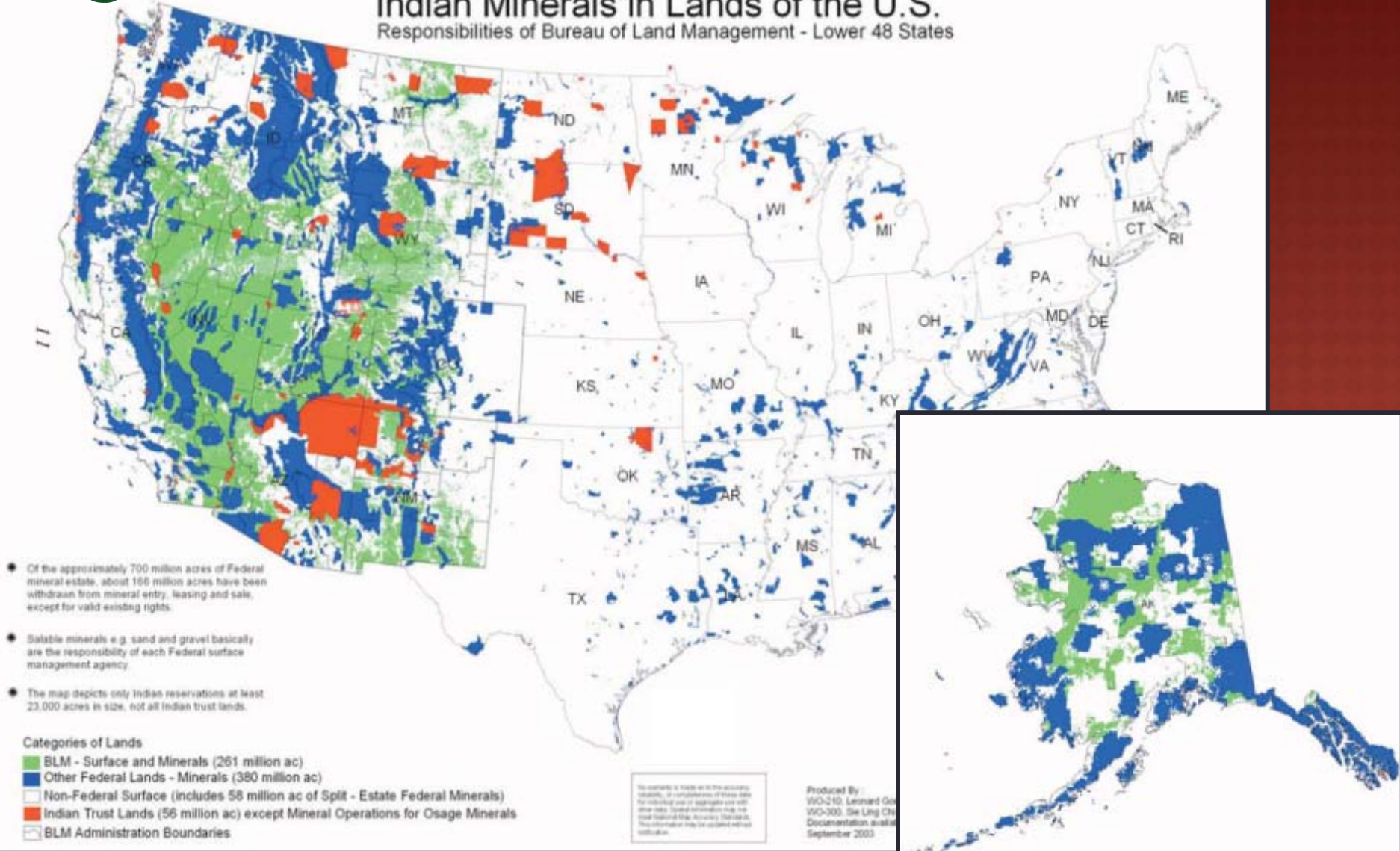
BUREAU OF LAND MANAGEMENT

- ◉ Largest U.S. public landholdings
- ◉ Management of 248 M surface acres
- ◉ Management of 700 M subsurface acres
- ◉ Mission of multiple use and protection
 - National Landscape Conservation Areas - 32.4 M ac
 - Recreation (established sites): 32 M visitor days/yr
 - Recreation (dispersed sites): 29 M visitor days/yr
 - Wilderness Areas - 4.8 M ac
 - National Monuments - 8.7 M ac



Public Lands, On-Shore Federal and Indian Minerals*in Lands of the U.S.

Responsibilities of Bureau of Land Management - Lower 48 States





BLM - HISTORICAL SNAPSHOT

○ Colonial Origins

- Land Ordinance of 1785 - the new country's lands
- Land Laws of 1796, 1800, 1804 - surveys and sales
- General Land Office 1812 - administration of sales
- Homestead Act of 1862 - settle on free land
- General Mining Law of 1872 - mining rights
- Desert Land Law of 1877 - improve w irrigation
- Public Lands Reform Law of 1891 - conservation
- Taylor Grazing Act of 1934 - grazing administration



- 1946 - Merge Grazing Service/General land Office
== Bureau of Land Management



ESTABLISHING THE BLM MISSION

◎ 1946:

"... from one of holding ... lands for transfer to [private] ownership, to one of proprietary handling on the part of the Government"
U.S. Senator Guy Cordon, Oregon

◎ 1966:

"Transition from custodianship to action programs[to put] the public lands to work in the public interest"
Steward Udall

◎ 1976:

Federal Land Policy and Management Act -
"organic act" that establishes the agency's multiple-use mandate to serve present and future generations.



BLM & ENERGY MANAGEMENT

In 2010, on-shore Oil & Gas:

- ◉ 51,000 O&G leases
- ◉ 41 Million acres leased for O&G
- ◉ 12 Million acres in O&G production
- ◉ 120 Million barrels oil produced
- ◉ 3 Trillion cubic feet natural gas produced
- ◉ Yielded \$40 Billion worth of energy & minerals.
- ◉ Boosted the American economy by \$103 Billion
- ◉ \$4.3 Billion in revenue from royalties and fees





BLM COASTAL MANAGEMENT

- ◉ Coastal Holdings:
 - California (Coastal Nat'l Monument and other lands) - 1100 miles
 - Oregon/Washington - 20 miles; 900 acres, lighthouses
 - Alaska (Nat'l Petroleum Preserve) - 350 miles
 - Gulf of Mexico - approx. 600 acres, lighthouse
- ◉ Assertive Representation of Resource Interests
- ◉ Coordination with other Res. Mgmt. agencies
- ◉ Relationships with Communities & Organizations





California Coastal National Monument

BLM's Most Unique National Monument!



A Unique Partnership in Protecting California Coastal Resources

CALIFORNIA COASTAL NATIONAL MONUMENT

*CALIFORNIA COASTAL
NATIONAL MONUMENT*

ROCKS!



CALIFORNIA COASTAL NATIONAL MONUMENT

*CALIFORNIA COASTAL
NATIONAL MONUMENT*

ROCKS!

More than 20,000



CALIFORNIA COASTAL NATIONAL MONUMENT

*"...for the purpose of **protecting**...all unappropriated or unreserved...islands, rocks, exposed reefs, & pinnacles above mean high tide within 12 nautical miles of the shoreline of the State of California."*

**Presidential
Proclamation,
1/11/00**



*"...geologic formations
that provide unique
habitat for biota"*

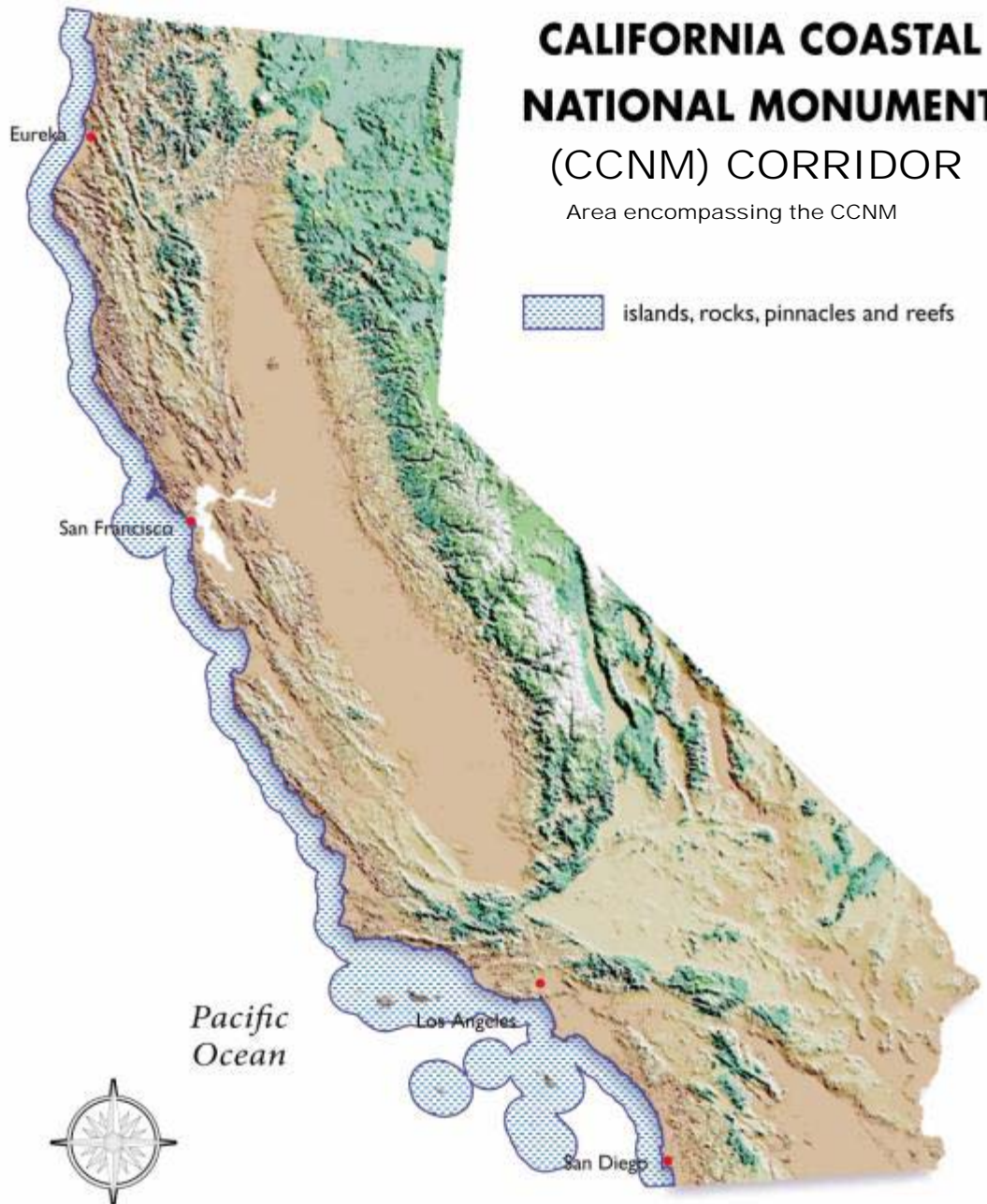
&

*"...irreplaceable
scientific values vital
to protecting the
fragile ecosystems of
the California
coastline."*

CALIFORNIA COASTAL NATIONAL MONUMENT (CCNM) CORRIDOR

Area encompassing the CCNM

 islands, rocks, pinnacles and reefs



California Coastal National Monument



California Coastal National Monument



California Coastal National Monument



California Coastal National Monument



CALIFORNIA COASTAL NATIONAL MONUMENT

- More than 20,000 rocks & small islands
- Spread along California's 1,100 miles of coastline
- Encompassed within a 14,600 square nautical mile area (CCNM Corridor)
- Totaling only about 1,000 acres
- All off-shore (no on-shore portion)
- Cuts across 5 BLM Field Offices
- Adjoins & intertwined with dozens of different jurisdictions, from one end of the California coast to the other



CCNM, CCNM Corridor, & CCNM Planning Area

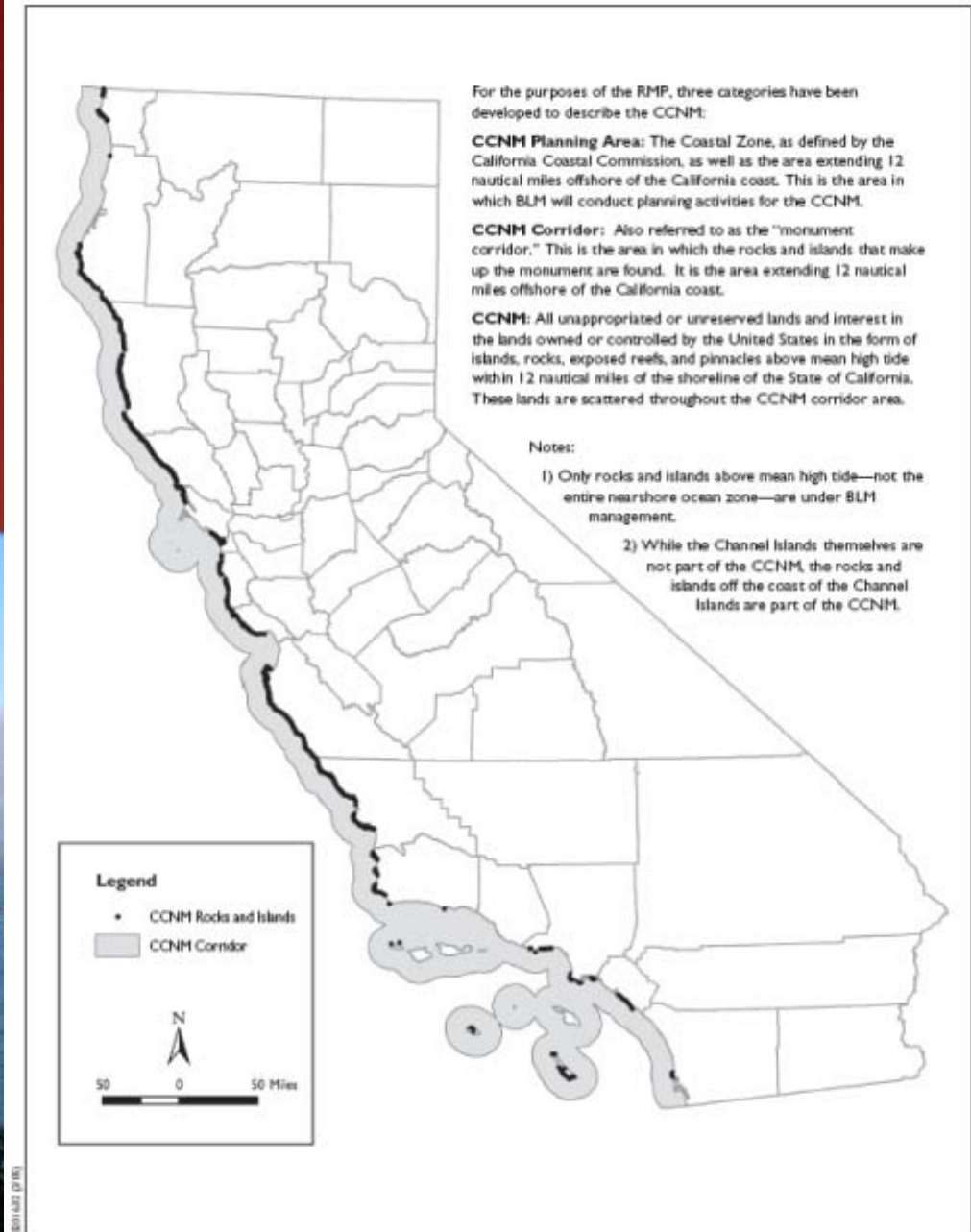
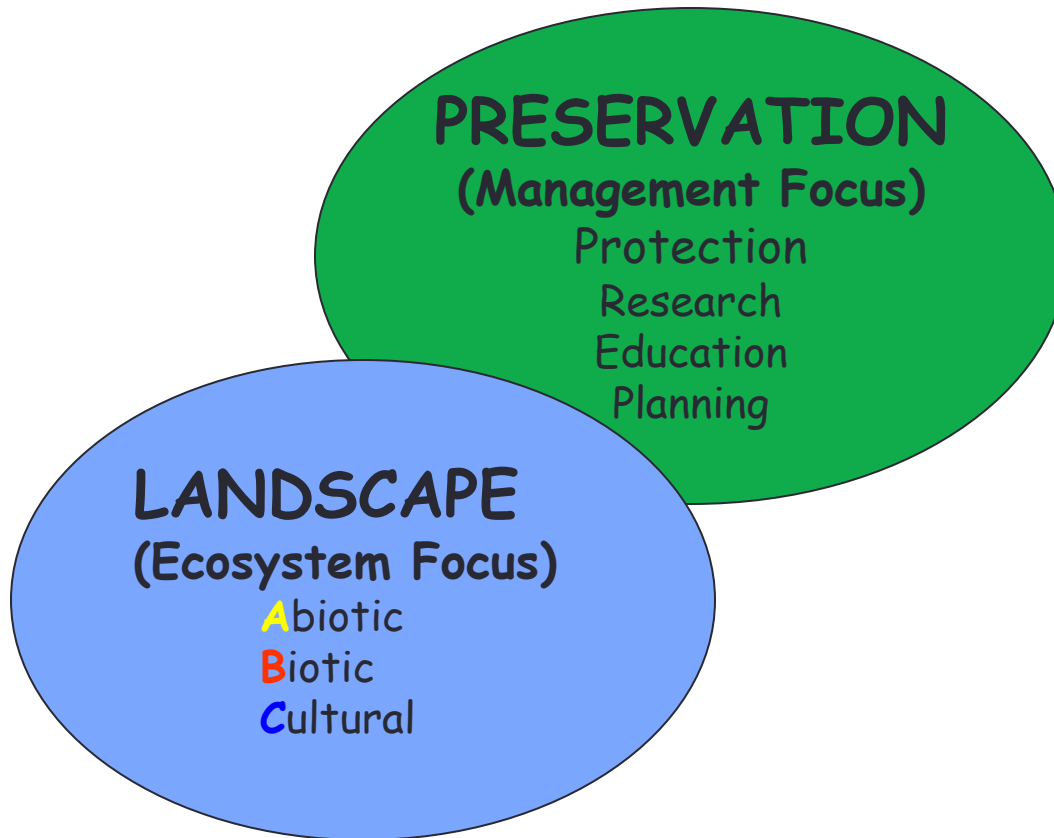


Figure 1-1b
CCNM Relative Location of Rocks, Islands, and Pinnacles

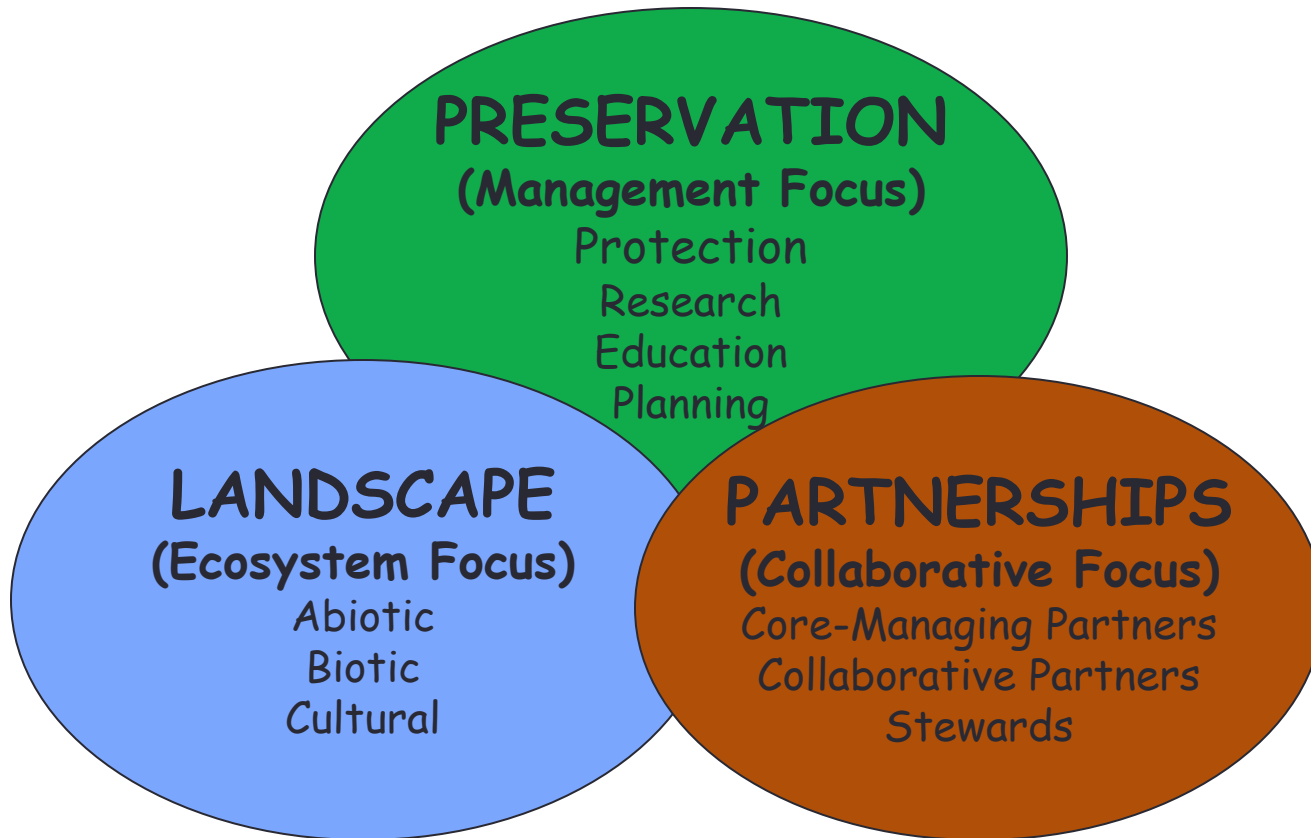
CCNM MAJOR ASPECTS & FOCUS



CCNM MAJOR ASPECTS & FOCUS



CCNM MAJOR ASPECTS & FOCUS



CCNM MAJOR ASPECTS & FOCUS



California Coastal National Monument



California Coastal National Monument



California Coastal National Monument



California Coastal National Monument



California Coastal National Monument



California Coastal National Monument

TIDEPOOL CONNECTION



California Coastal National Monument



California Coastal National Monument



A Unique Partnership in Protecting California Coastal Resources



BLM OIL SPILL MANAGEMENT CAPACITY

- Internal, field-based staff
 - In coastal field offices
 - Operational resource specialists
- Internal, centrally-based staff
 - At national centers and headquarters
 - Program management, consultation
- External Partner Agencies
- Contractors
- Building Capacity Internally





QUESTIONS?



New Carissa,
Coos Bay, OR