

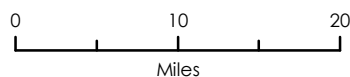


Bears Ears National Monument

-  Bears Ears National Monument
-  County Boundary



1:750,000



Surface Management Agency

-  Bureau of Land Management
-  Indian Reservation
-  National Park Service
-  State
-  US Forest Service
-  USFS Wilderness Area