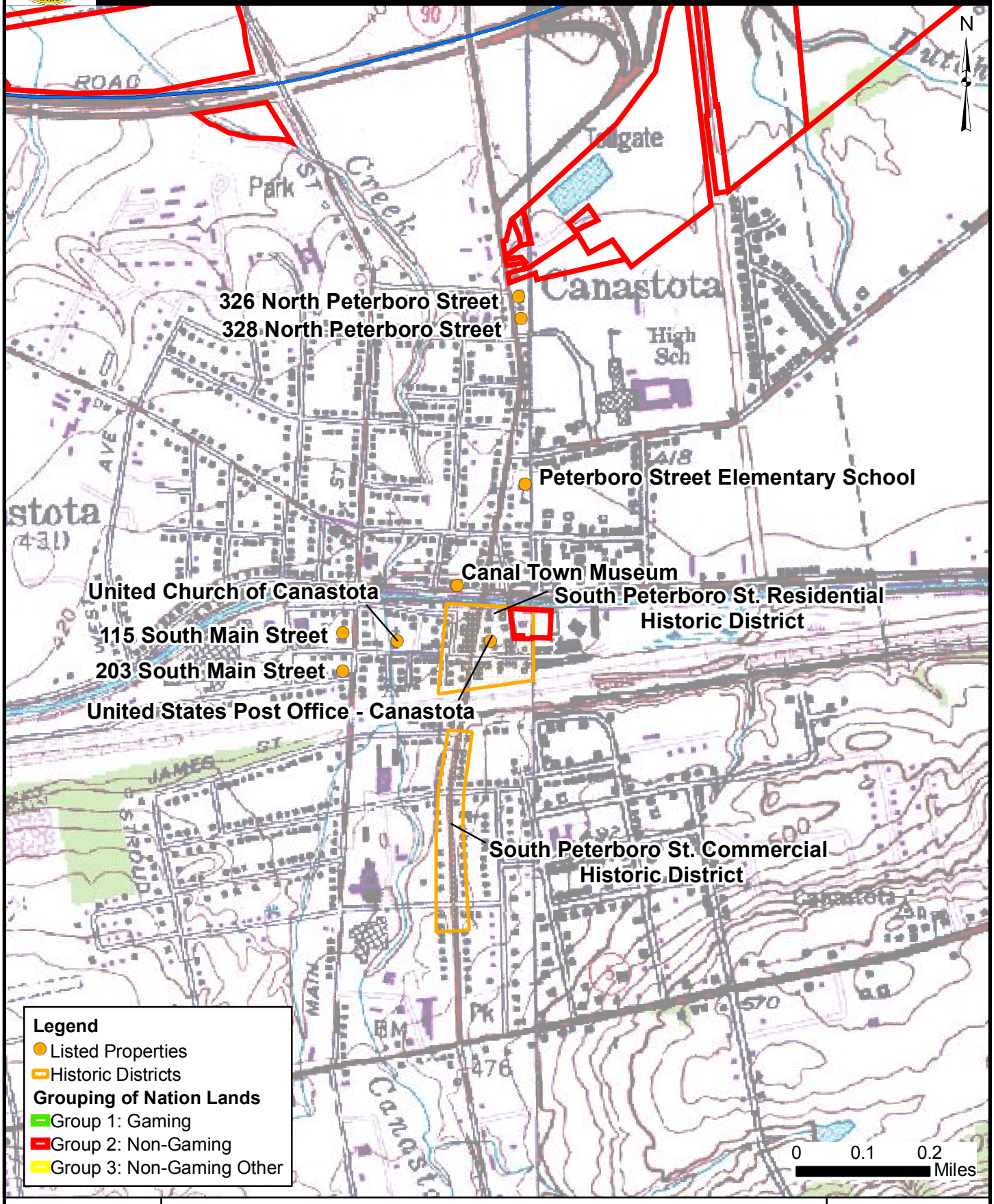

Sources:
Listed Properties: SHPO, 2005
NRHP, 2005

NATION PARCELS LOCATED WITHIN 1000 FEET OF SITES LISTED ON THE NEW YORK STATE AND NATIONAL REGISTERS OF HISTORIC PLACES

FIGURE 3.6-1

Map Document: (S:\Projects\54770011\DEIS\MXDs\Archaeological_Historical_Cultural\Historical_Cultural\NYS_NRHP_within1000feet1.mxd)
10/17/2006 – 5:09:57 PM

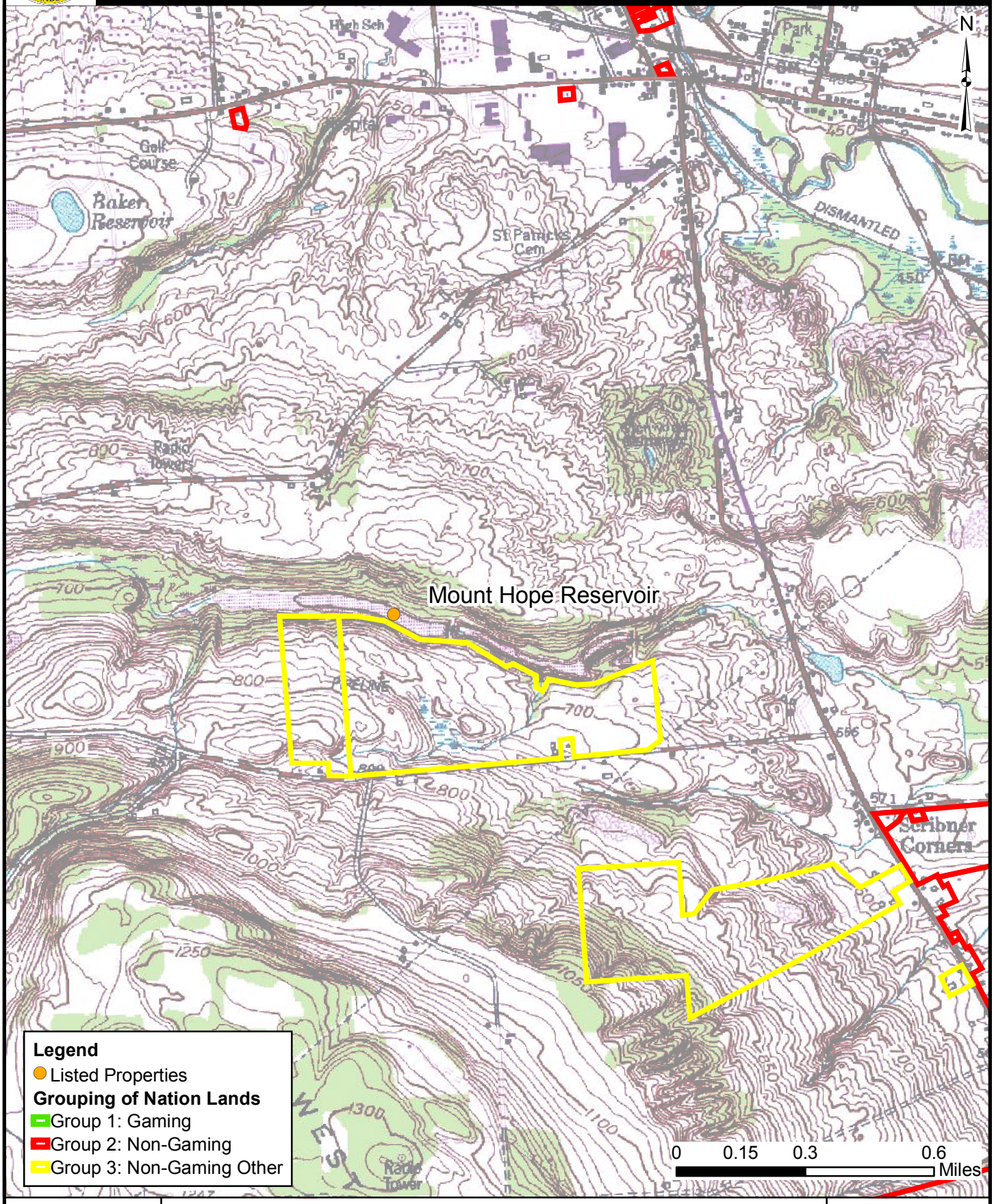

Sources:
Listed Properties: SHPO, 2005
NRHP, 2005

NATION PARCELS LOCATED WITHIN 1000 FEET OF SITES LISTED ON THE NEW YORK STATE AND NATIONAL REGISTERS OF HISTORIC PLACES

FIGURE 3.6-2

Map Document: (S:\Projects\54770\01\DEIS\MXDs\Archaeological_Historical_Cultural\NYS_NRHP_within1000feet2.mxd)
10/17/2006 – 5:10:03 PM

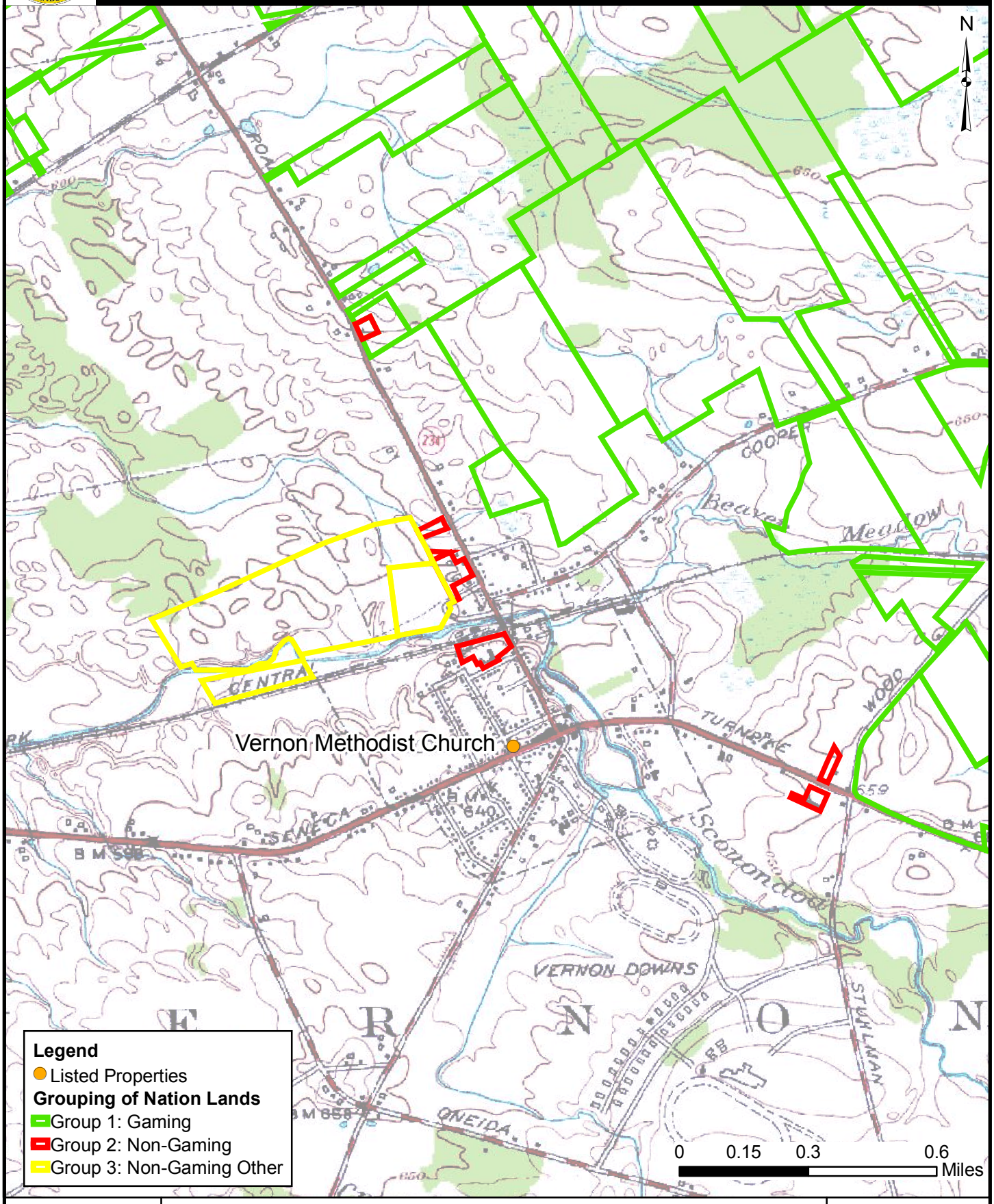

Sources:
Listed Properties: SHPO, 2005
NRHP, 2005

NATION PARCELS LOCATED WITHIN 1000 FEET OF SITES LISTED ON THE NEW YORK STATE AND NATIONAL REGISTERS OF HISTORIC PLACES

FIGURE 3.6-3

Map Document: (S:\Projects\54770011\DEIS\MXDs\Archaeological_Historical_Cultural\Historical_Cultural\NYS_NRHP_within1000feet3.mxd)
10/17/2006 – 5:10:53 PM

N

Oneida County

Cleveland
Jewell
Sylvan Beach
Verona
Rome
Manlius
Canastota
Oneida
Vernon
Clinton
Oran
Cazenovia
Morrisville
Munnsville
Oriskany Falls

Onondaga County

Madison County

Florence
Camden
Annsville
Lee
Western
Vienna
Floyd
Rome
Whitestown
Westmoreland
New Hartford
Sullivan
Lenox
Oneida
Sherrill
Vernon
Kirkland
Lincoln
Stockbridge
Augusta
Marshall
Fenner
Smithfield
Cazenovia
Sangerfield
Nelson
Eaton
Madison
Brookfield
Deruyter
Georgetown
Lebanon
Hamilton

90

Legend

- Water bodies
- Municipal Boundaries
- USGS Quad Boundaries
- Nation Lands
- Nation Parcels containing existing buildings 50 years or older

0 2 4 Miles

Sources:
Topo Quad: TerraServer, USA
Nation Properties: Nation, 2005

KEY MAP: NATION PARCELS CONTAINING EXISTING BUILDINGS 50 YEARS AND OLDER QUADRANGLES

FIGURE 3.6-4

Map Document: (S:\Projects\5477001\DEIS\MXDs\Archaeological_Historical_Cultural\Archaeological\Buildings_50yrs_and_older\KeyMap_archaeological_Buildings50years.mxd)
10/17/2006 – 5:13:01 PM

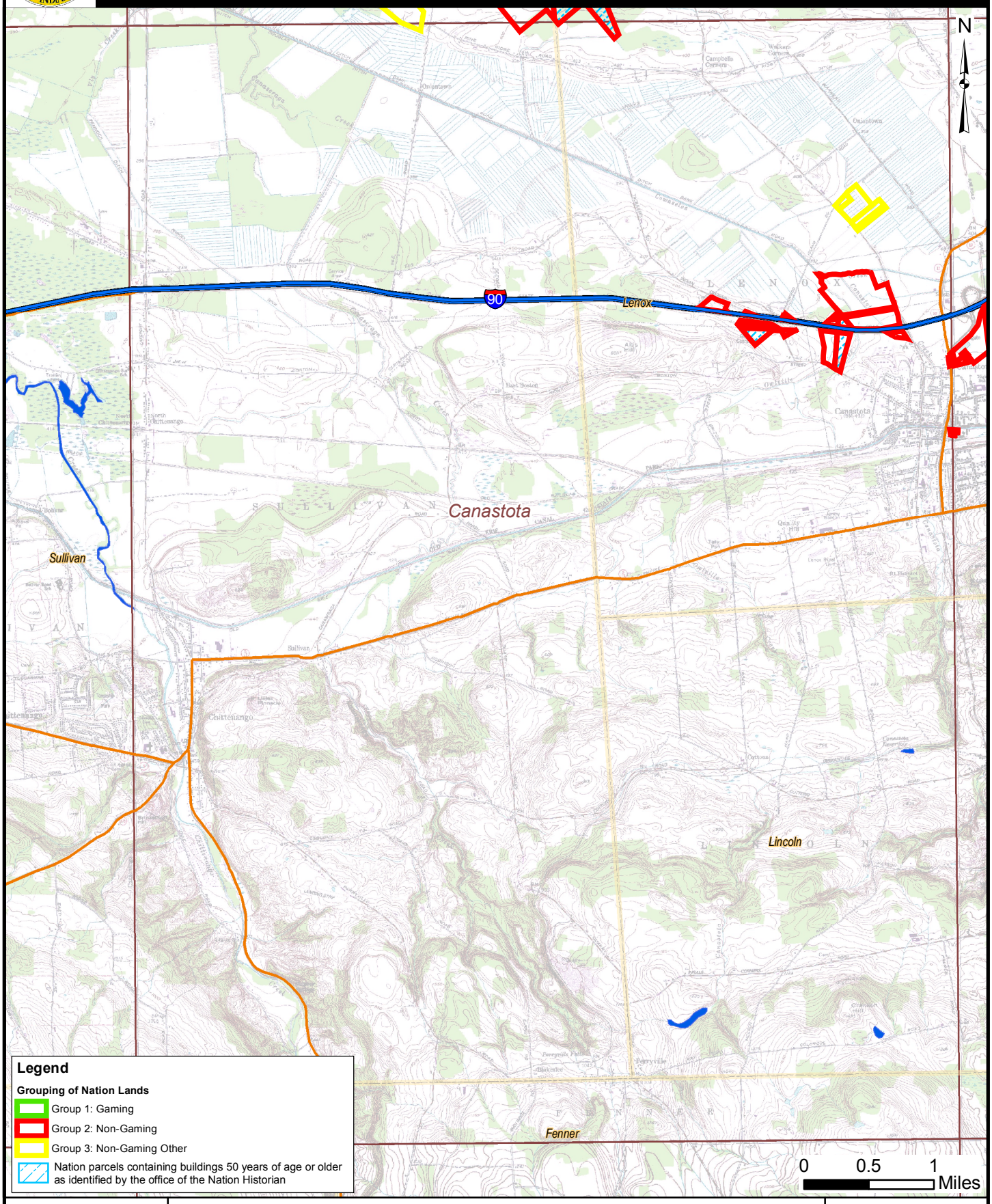

Source:

Nation Properties: Nation, 2005

**NATION PARCELS CONTAINING EXISTING BUILDINGS 50 YEARS AND OLDER
CANASTOTA QUADRANGLE**

**FIGURE
3.6-5**

Map Document: (S:\Projects\54770\01\DEIS\MXDs\Archaeological_Historical_Cultural\Archaeological\Buildings_50yrs_and_older\Archaeological_Buildings50years_Canastota.mxd)
10/17/2006 – 5:11:49 PM

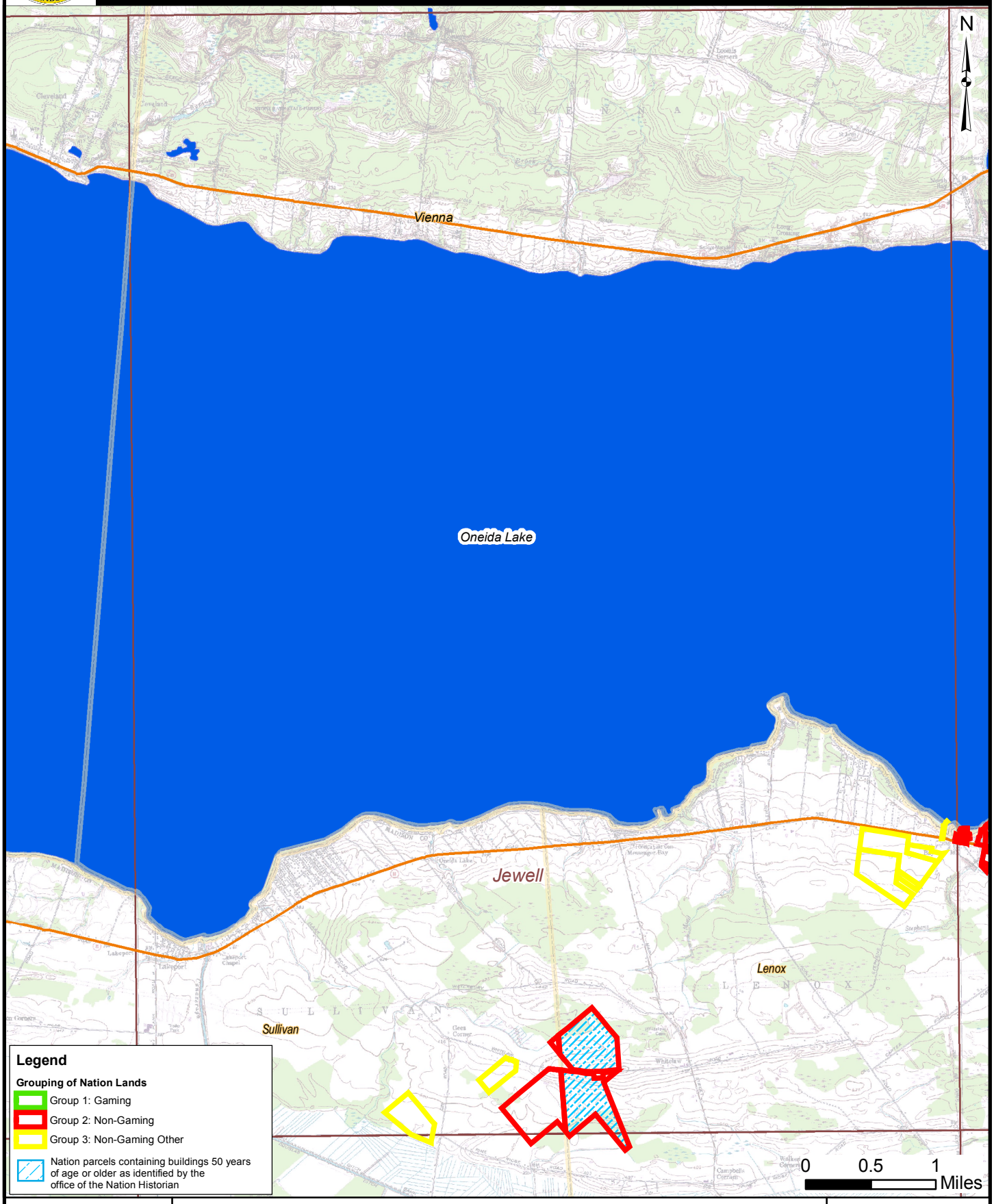

Source:

Nation Properties: Nation, 2005

NATION PARCELS CONTAINING EXISTING BUILDINGS 50 YEARS AND OLDER
JEWELL QUADRANGLE

FIGURE 3.6-6

Map Document: (S:\Projects\54770011\DEIS\MXDs\Archaeological_Historical_Cultural\Archaeological\Buildings_50yrs_and_olderArchaeological_Buildings50years_Jewell.mxd)
10/17/2006 – 5:11:55 PM

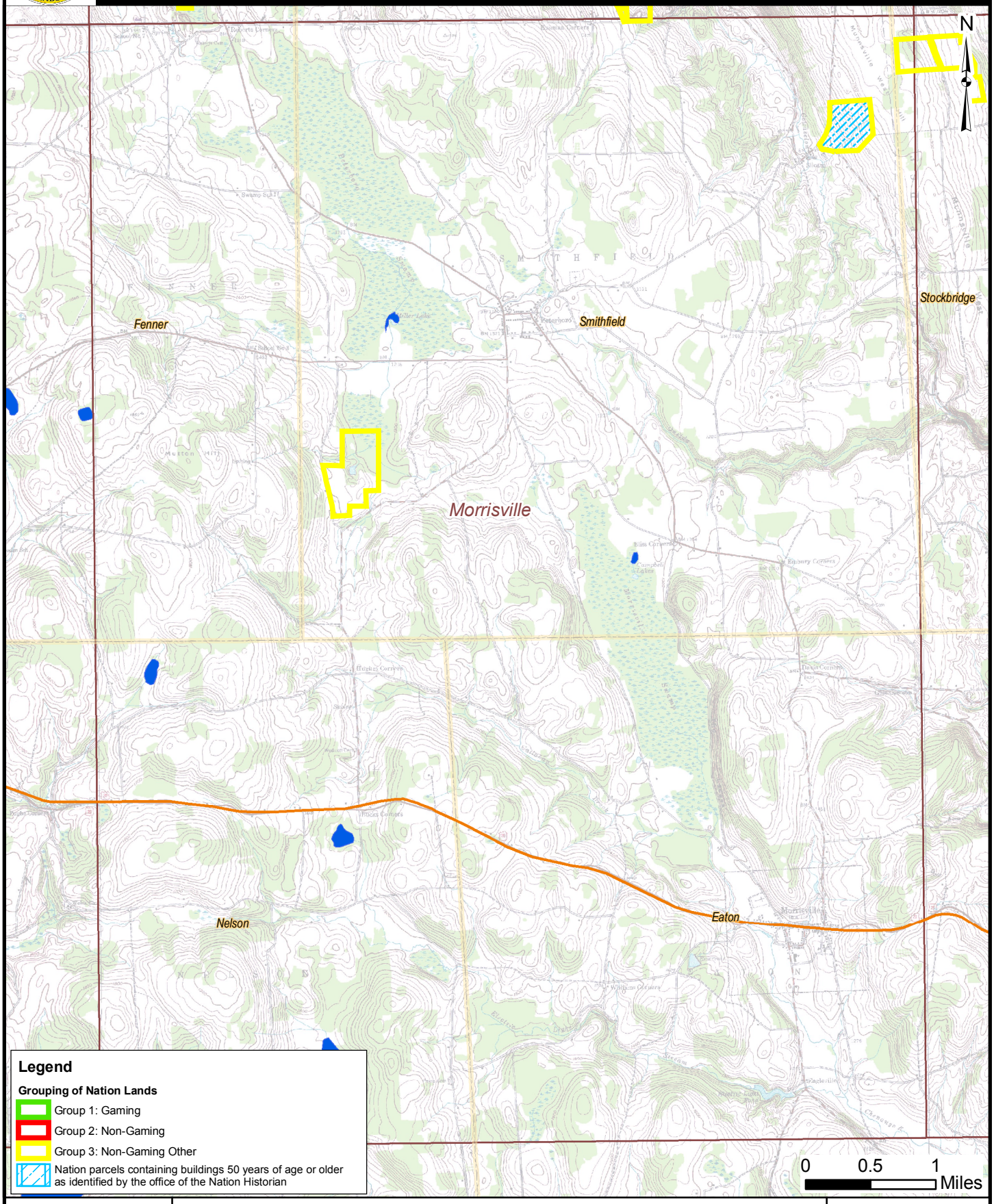

Source:

Nation Parcels: Nation, 2005

NATION PARCELS CONTAINING EXISTING BUILDINGS 50 YEARS AND OLDER MORRISVILLE QUADRANGLE

FIGURE 3.6-7

Map Document: (S:\Projects\54770\01\DEIS\MXDs\Archaeological_Historical_Cultural\Archaeological\Buildings_50yrs_and_olderArchaeological_Buildings50years_Morrisville.mxd)
10/17/2006 – 5:14:16 PM

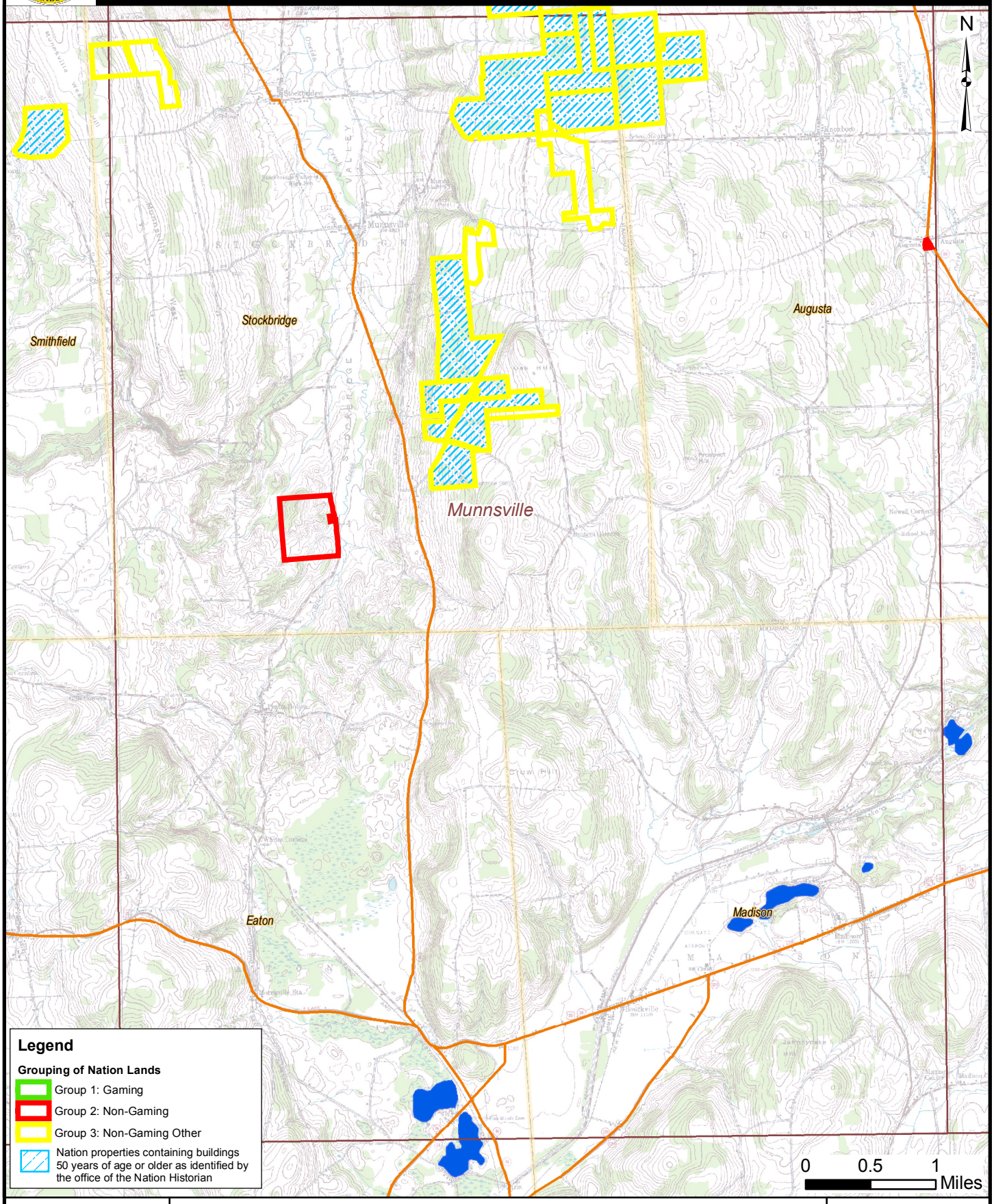

Source:

Nation Parcels: Nation, 2005

**NATION PARCELS CONTAINING EXISTING BUILDINGS 50 YEARS AND OLDER
MUNNSVILLE QUADRANGLE**

**FIGURE
3.6-8**

Map Document: (S:\Projects\54770101\DEIS\MXDs\Archaeological_Historical_Cultural\Archaeological\Buildings_50yrs_and_older\Archaeological_Buildings50years_Munnsville.mxd)
10/17/2006 – 5:14:02 PM

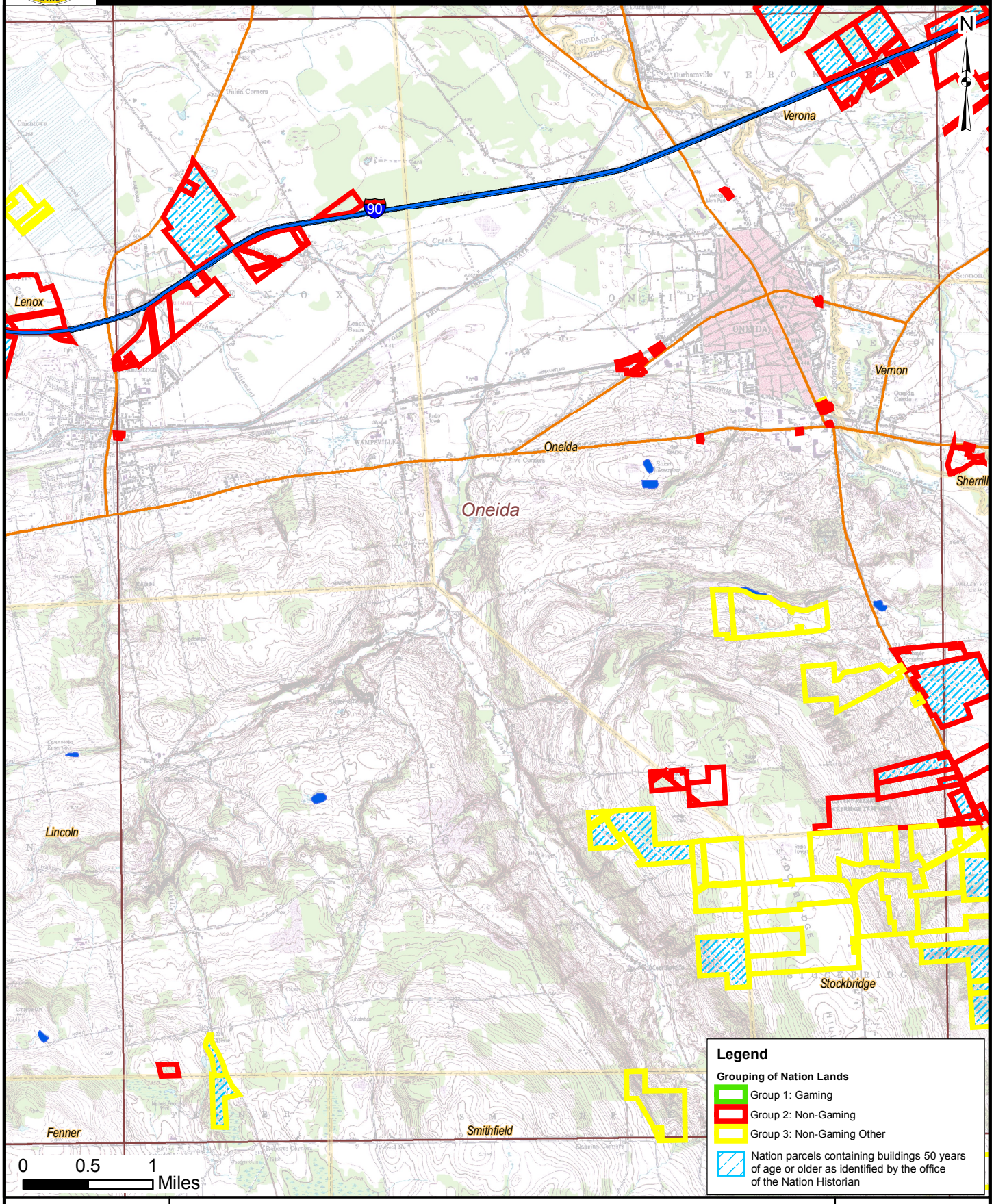

Source:

Nation Parcels: Nation, 2005

**NATION PARCELS CONTAINING EXISTING BUILDINGS 50 YEARS AND OLDER
ONEIDA QUADRANGLE**

**FIGURE
3.6-9**

Map Document: (S:\Projects\54770011\DEIS\MXDs\Archaeological_Historical_Cultural\Archaeological\Buildings_50yrs_and_olderArchaeological_Buildings50years_Oneida.mxd)
10/17/2006 – 5:15:06 PM

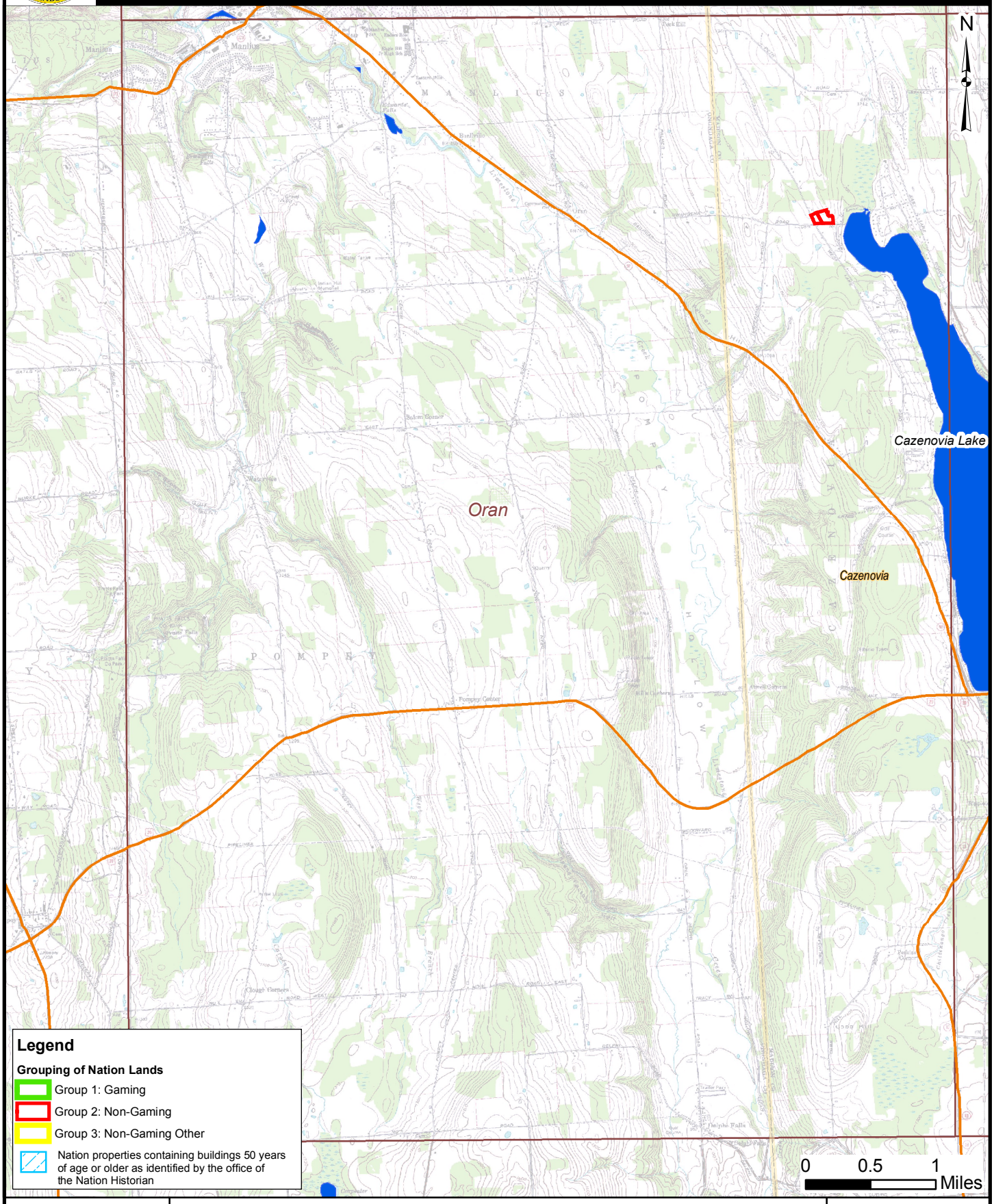

Source:

Nation Parcels: Nation, 2005

**NATION PARCELS CONTAINING EXISTING BUILDINGS 50 YEARS AND OLDER
ORAN QUADRANGLE**

**FIGURE
3.6-10**

Map Document: (S:\Projects\54770\01\DEIS\MXDs\Archaeological_Historical_Cultural\Archaeological\Buildings_50yrs_and_older\Archaeological_Buildings50years_Oran.mxd)
10/17/2006 – 5:15:19 PM

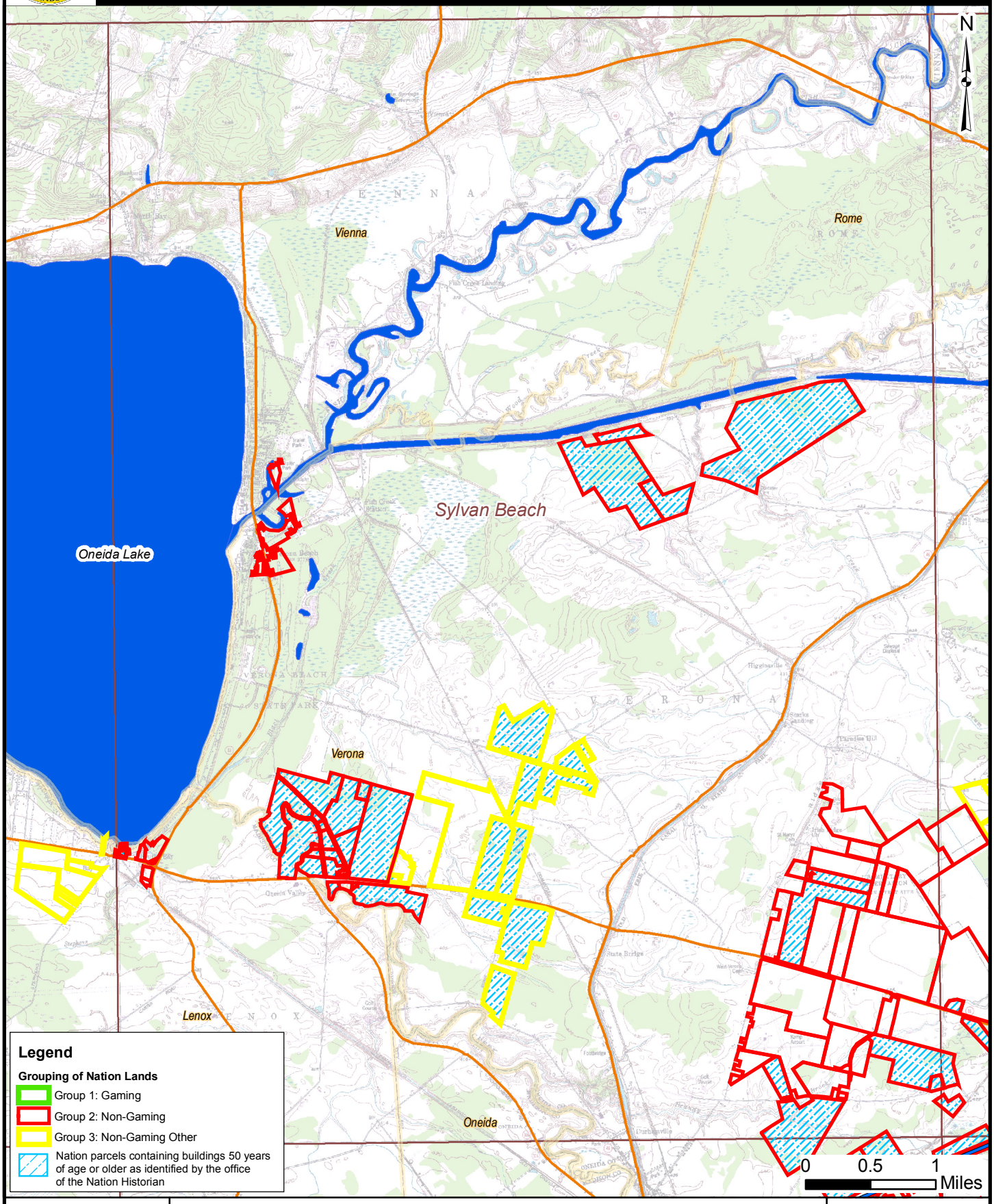

Source:

Nation Parcels: Nation, 2005

**NATION PARCELS CONTAINING EXISTING BUILDINGS 50 YEARS AND OLDER
SYLVAN BEACH QUADRANGLE**

**FIGURE
3.6-11**

Map Document: (S:\Projects\54770011\DEIS\MXDs\Archaeological_Historical_Cultural\Archaeological\Buildings_50yrs_and_olderArchaeological_Buildings50years_Sylvan_Beach.mxd)
10/17/2006 – 5:16:29 PM

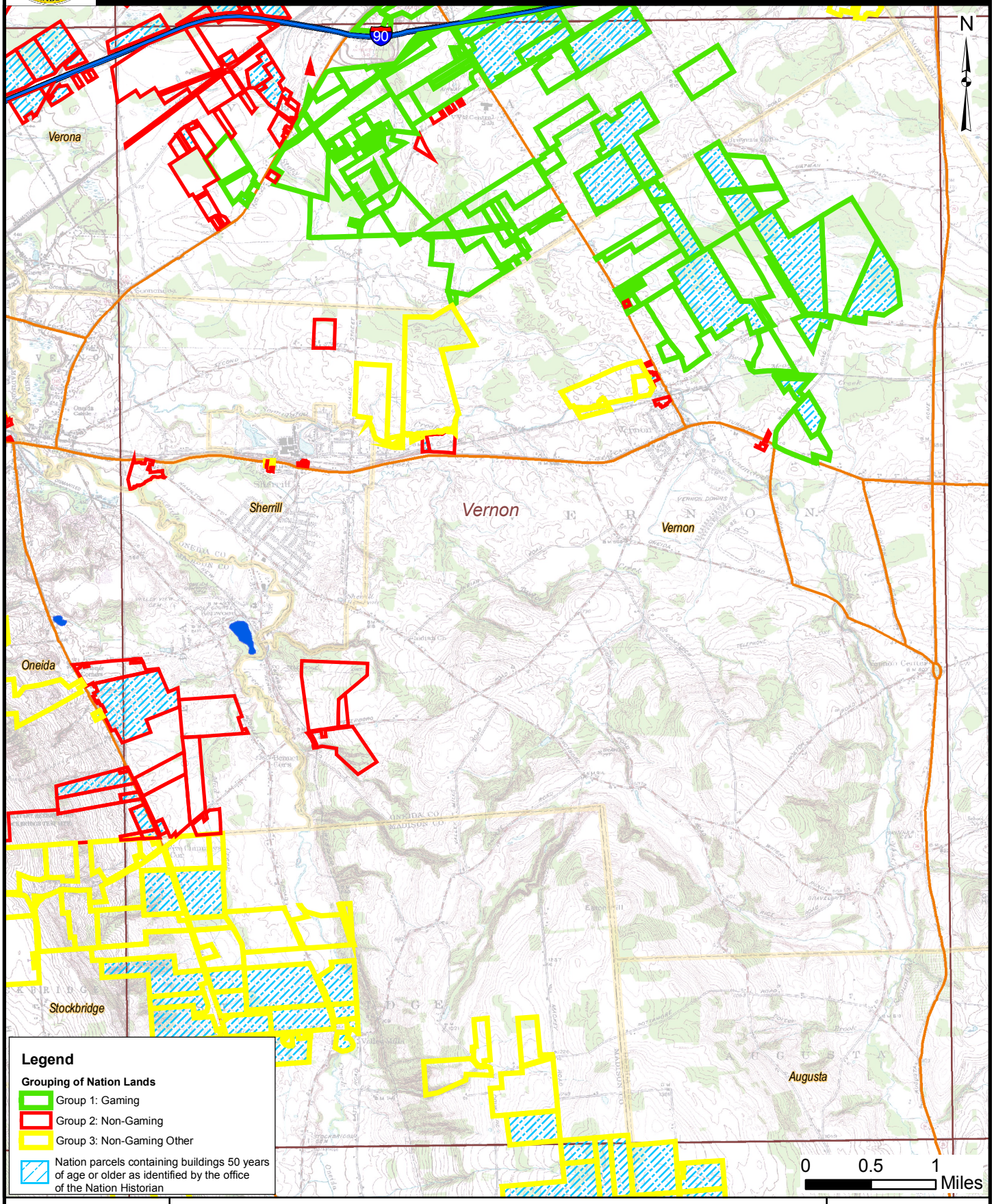

Source:

Nation Parcels: Nation, 2005

**NATION PARCELS CONTAINING EXISTING BUILDINGS 50 YEARS AND OLDER
VERNON QUADRANGLE**

**FIGURE
3.6-12**

Map Document: (S:\Projects\54770\01\DEIS\MXDs\Archaeological_Historical_Cultural\Archaeological\Buildings_50yrs_and_olderArchaeological_Buildings50years_Vernon.mxd)
10/17/2006 – 5:16:36 PM

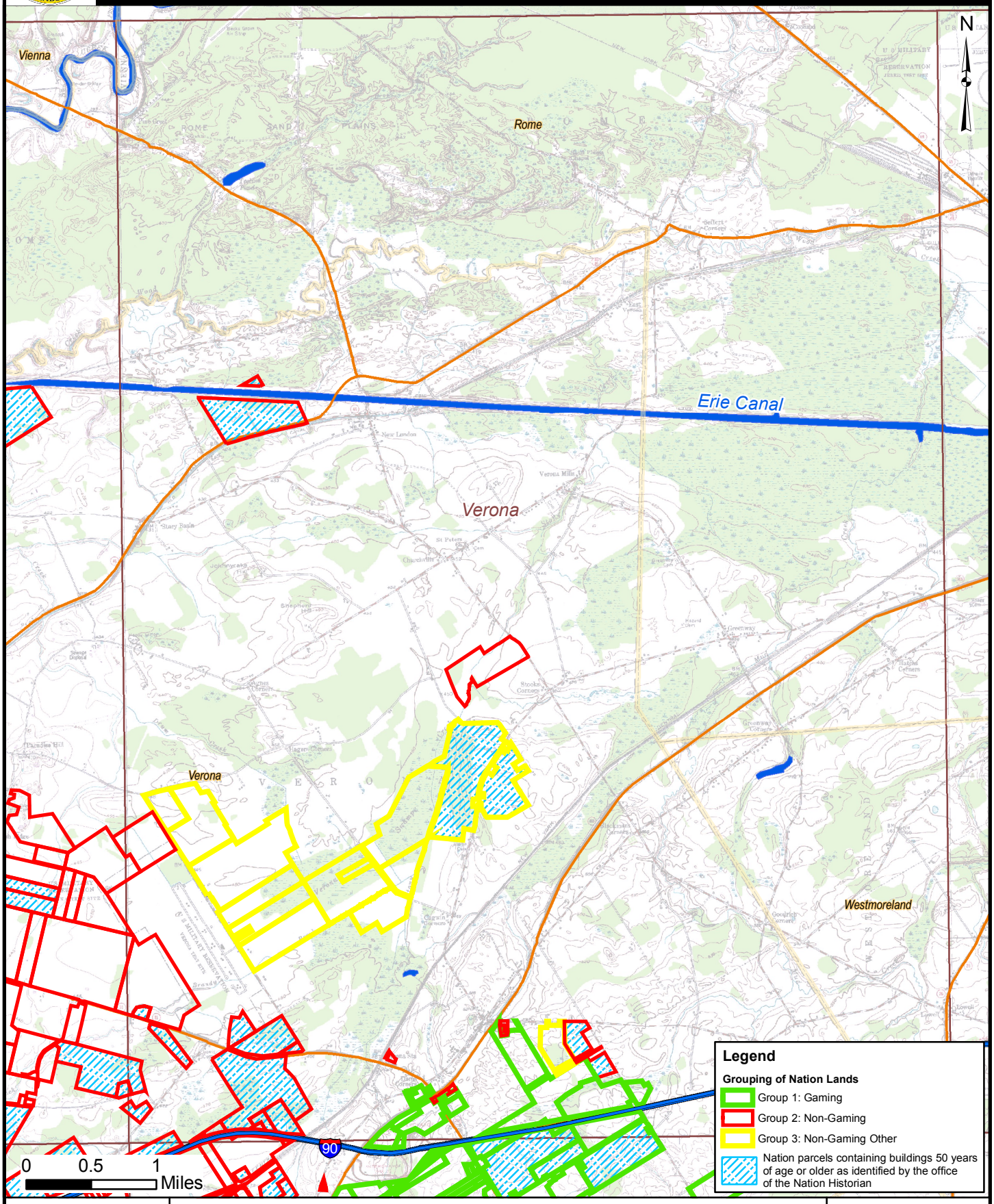

Source:

Nation Parcels: Nation, 2005

**NATION PARCELS CONTAINING EXISTING BUILDINGS 50 YEARS AND OLDER
VERONA QUADRANGLE**

**FIGURE
3.6-13**

Map Document: (S:\Projects\54770\01\DEIS\MXDs\Archaeological_Historical_Cultural\Archaeological\Buildings_50yrs_and_older\Archaeological_Buildings50years_Verona.mxd)
10/17/2006 – 5:17:39 PM

N

Oneida County

Cleveland
Jewell
Sylvan Beach
Verona
Rome

Manlius
Canastota
Oneida
Vernon
Clinton

Oran
Cazenovia
Morrisville
Munnsville
Oriskany Falls

Onondaga County

Madison County

Florence
Camden
Annsville
Lee
Western
Vienna
Floyd
Rome
Whitestown
Westmoreland
Lenox
Sullivan
Oneida
Sherrill
Vernon
New Hartford
Kirkland
Lincoln
Stockbridge
Augusta
Marshall
Fenner
Smithfield
Cazenovia
Sangerfield
Nelson
Eaton
Madison
Brookfield
Georgetown
Lebanon
Hamilton

90

Legend

- Water bodies
- Municipal Boundaries
- USGS Quad Boundaries
- Nation Lands
- General locations of previously identified archaeological sites

0 2 4 Miles

Sources:
Topo Quad: TerraServer, USA
Nation Properties: Nation, 2005

KEY MAP: GENERAL LOCATIONS OF PREVIOUSLY IDENTIFIED ARCHAEOLOGICAL SITES

FIGURE 3.6-14

Map Document: (S:\Projects\5477001\DEIS\MXDs\Archaeological_Historical_Cultural\Archaeological\General_Archaeological_SitesKeyMap_archaeological_sites.mxd)
10/17/2006 – 5:19:03 PM

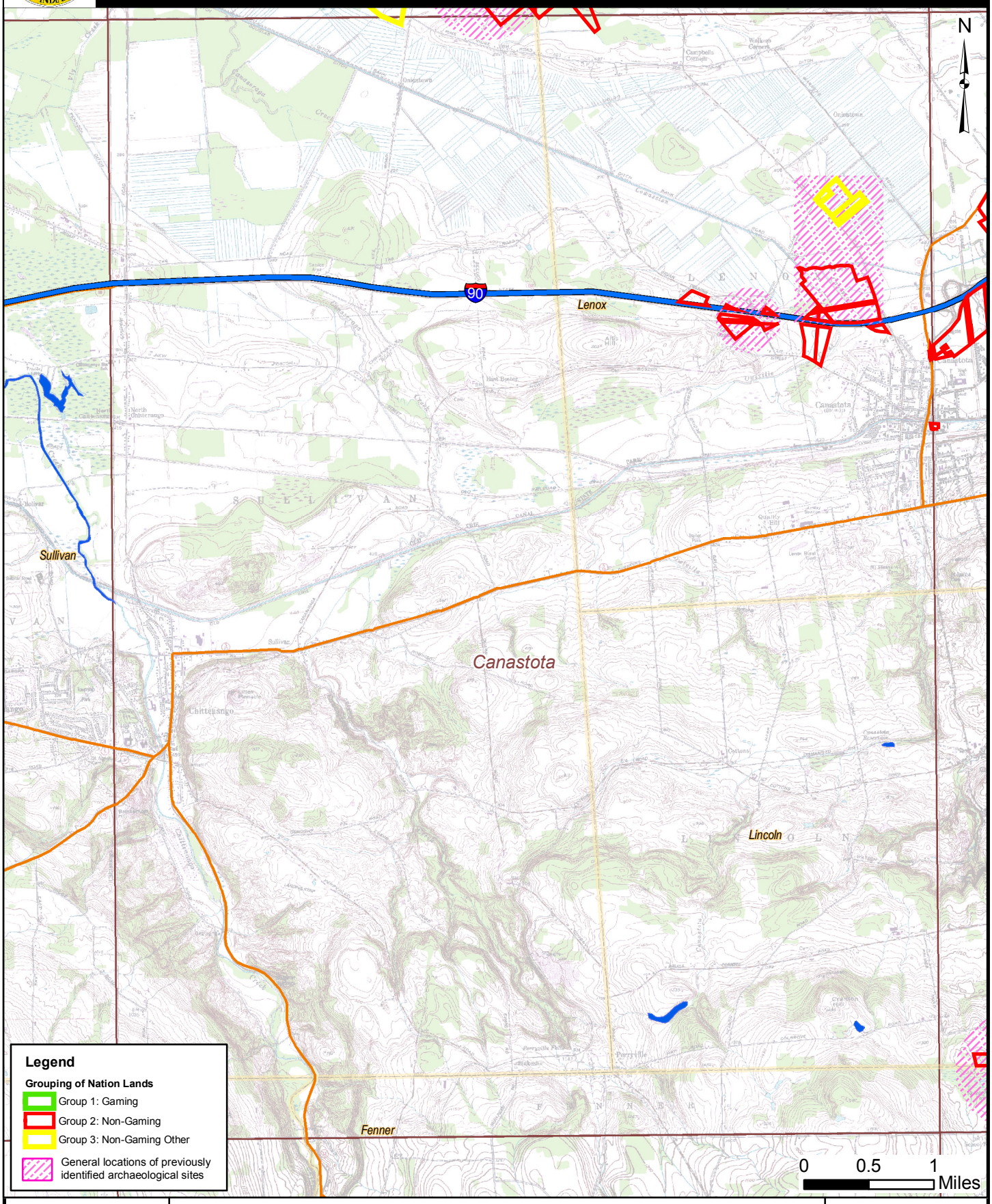

Source:

Nation Parcels: Nation, 2005

GENERAL LOCATIONS OF PREVIOUSLY IDENTIFIED ARCHAEOLOGICAL SITES: CANASTOTA QUADRANGLE

FIGURE 3.6-15

Map Document: (S:\Projects\54770011\DEIS\MXDs\Archaeological_Historical_Cultural\Archaeological\General_Archaeological_Sites\Archaeological_Sites_Canastota.mxd)
10/17/2006 – 5:19:18 PM

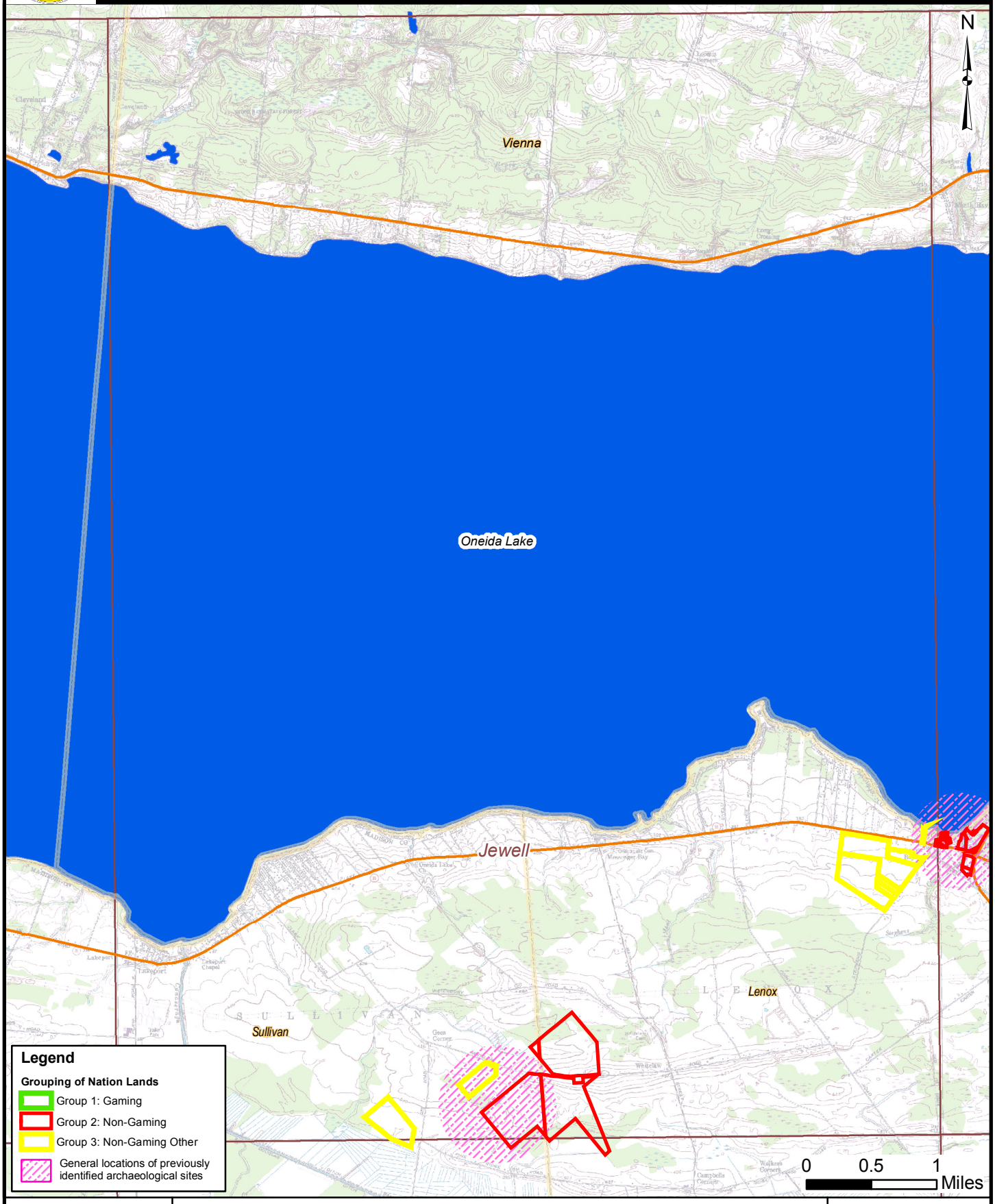

Source:

Nation Parcels: Nation, 2005

GENERAL LOCATIONS OF PREVIOUSLY IDENTIFIED ARCHAEOLOGICAL SITES: JEWELL QUADRANGLE

FIGURE 3.6-16

Map Document: (S:\Projects\54770011\DEIS\MXDs\Archaeological_Historical_Cultural\Archaeological\General_Archaeological_Sites\Archaeological_Sites_Jewell.mxd)
10/17/2006 – 5:20:15 PM

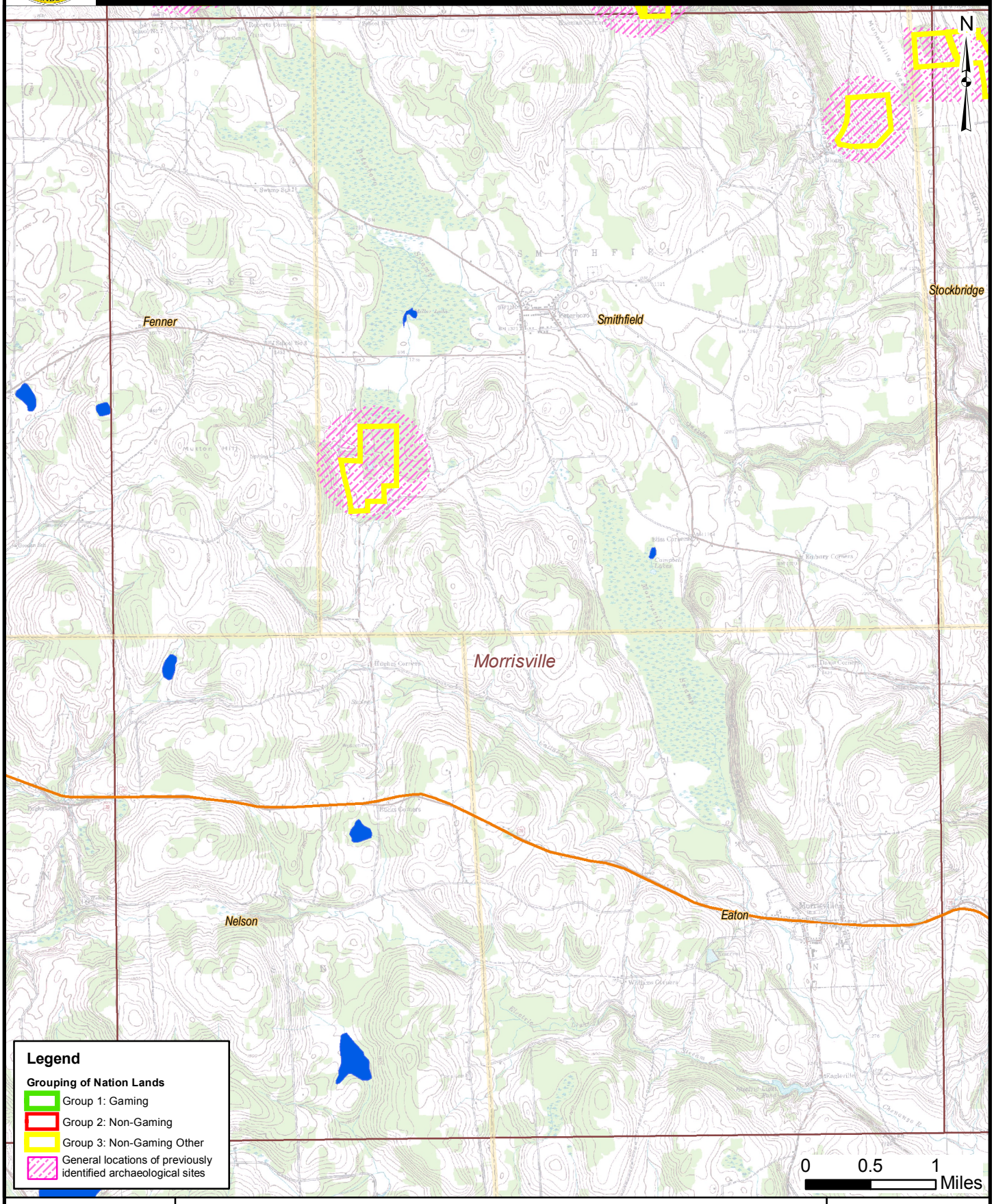

Source:

Nation Parcels: Nation, 2005

GENERAL LOCATIONS OF PREVIOUSLY IDENTIFIED ARCHAEOLOGICAL SITES: MORRISVILLE QUADRANGLE

FIGURE 3.6-17

Map Document: (S:\Projects\54770011\DEIS\MXDs\Archaeological_Historical_Cultural\Archaeological\General_Archaeological_Sites\Archaeological_Sites_Morrisville.mxd)
10/17/2006 – 5:20:20 PM

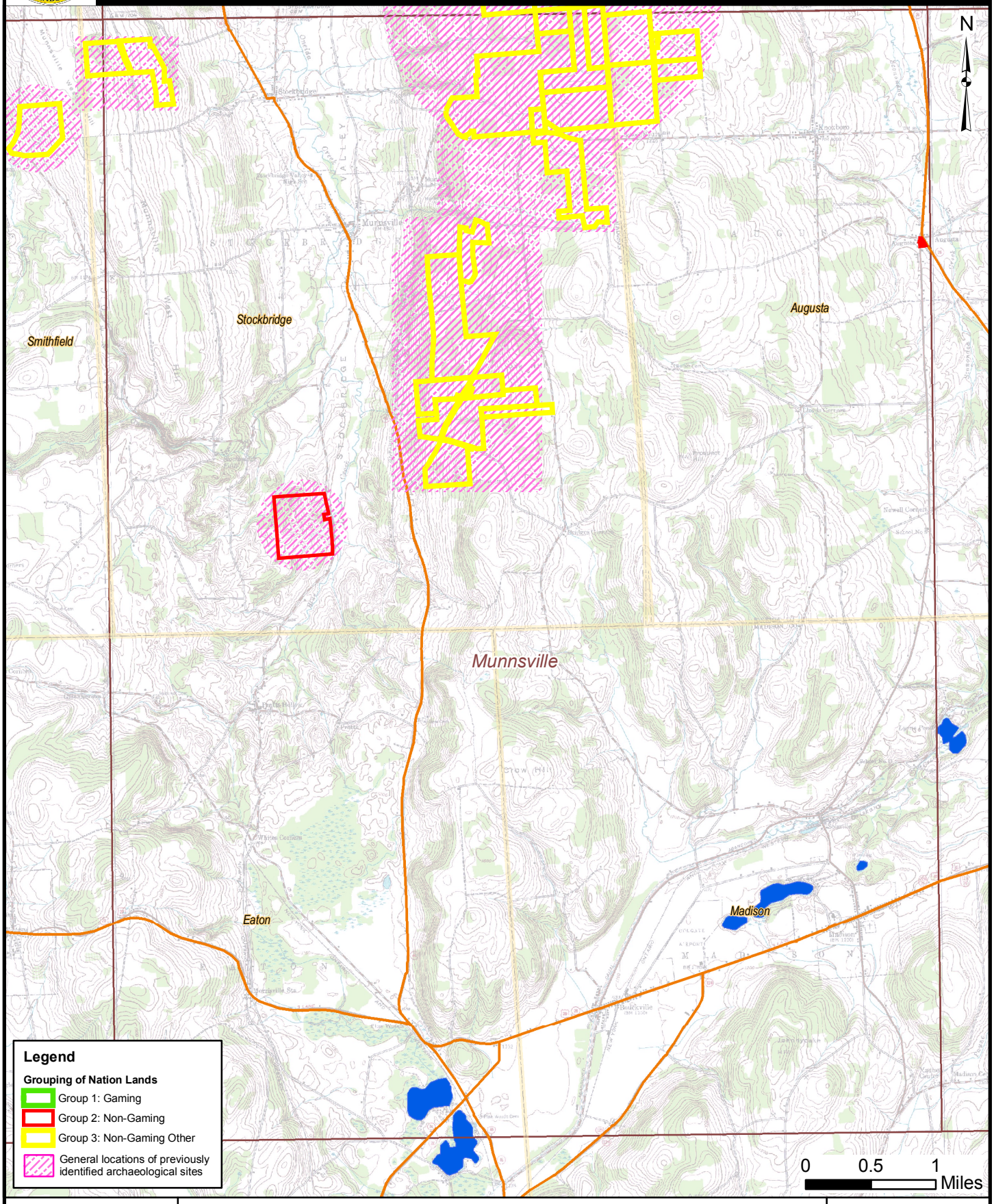

Source:

Nation Parcels: Nation, 2005

GENERAL LOCATIONS OF PREVIOUSLY IDENTIFIED ARCHAEOLOGICAL SITES: MUNNSVILLE QUADRANGLE

FIGURE 3.6-18

Map Document: (S:\Projects\54770011\DEIS\MXDs\Archaeological_Historical_Cultural\Archaeological\General_Archaeological_Sites\Archaeological_Sites_Munnsville.mxd)
10/17/2006 – 5:21:22 PM

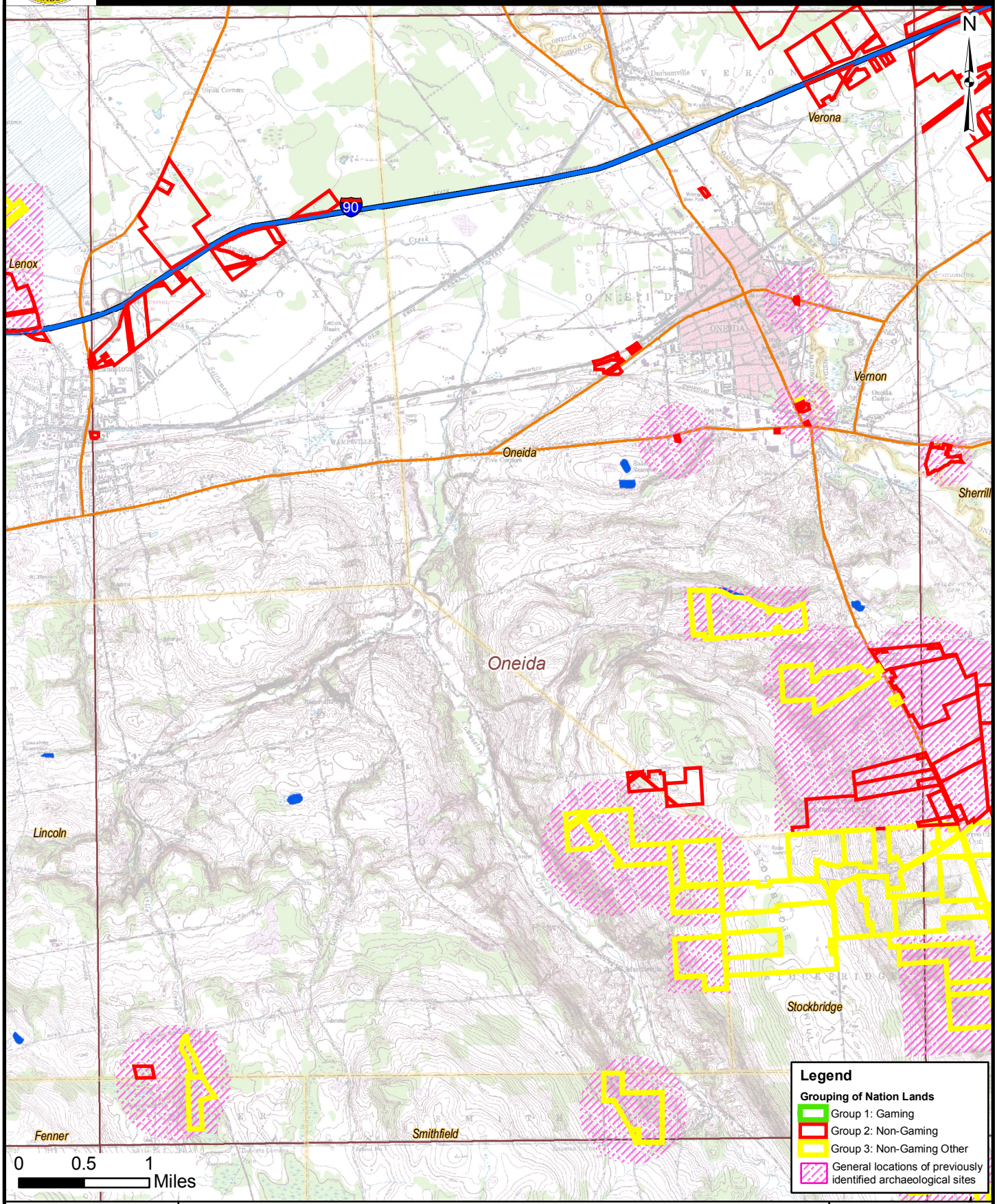

Source:

Nation Parcels: Nation, 2005

GENERAL LOCATIONS OF PREVIOUSLY IDENTIFIED ARCHAEOLOGICAL SITES: ONEIDA QUADRANGLE

FIGURE 3.6-19

Map Document: (S:\Projects\54770011\DEIS\MXDs\Archaeological_Historical_Cultural\Archaeological\General_Archaeological_Sites\Archaeological_Sites_Oneida.mxd)
10/17/2006 – 5:22:14 PM

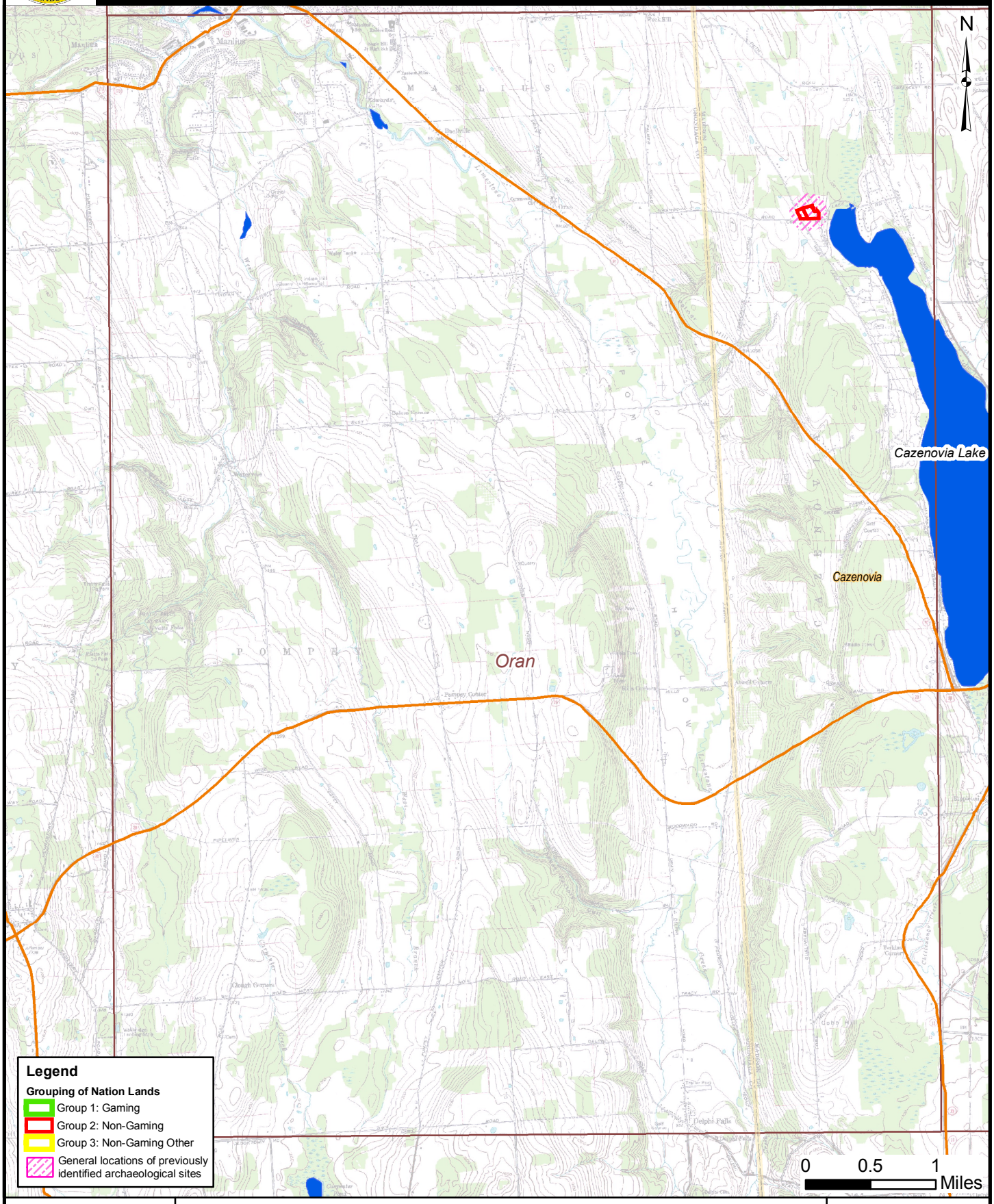

Source:

Nation Parcels: Nation, 2005

GENERAL LOCATIONS OF PREVIOUSLY IDENTIFIED ARCHAEOLOGICAL SITES: ORAN QUADRANGLE

FIGURE 3.6-20

Map Document: (S:\Projects\54770011\DEIS\MXDs\Archaeological_Historical_Cultural\Archaeological\General_Archaeological_Sites\Archaeological_Sites_Oran.mxd)
10/17/2006 – 5:23:04 PM

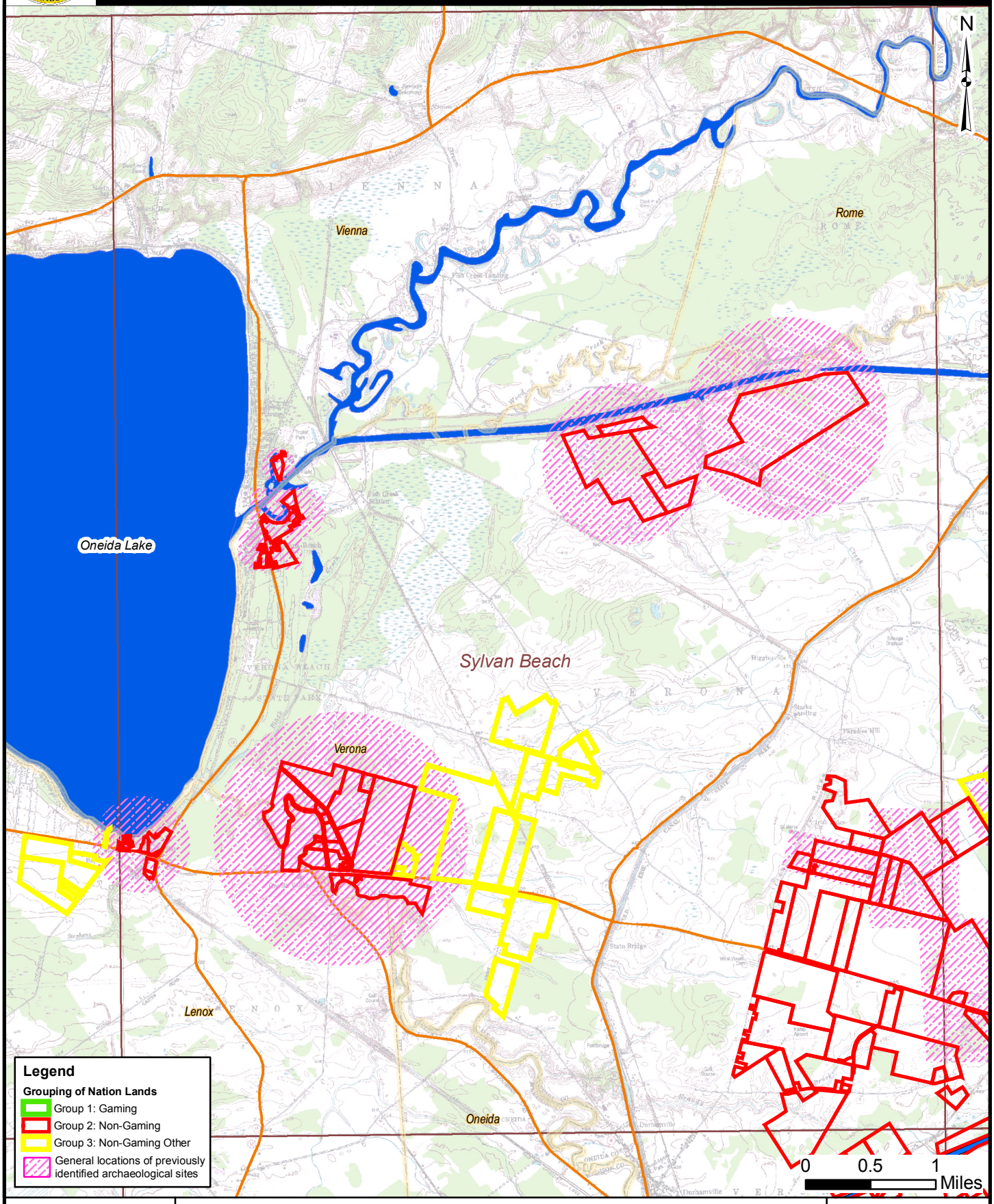

Source:

Nation Parcels: Nation, 2005

GENERAL LOCATIONS OF PREVIOUSLY IDENTIFIED ARCHAEOLOGICAL SITES: SYLVAN BEACH QUADRANGLE

FIGURE 3.6-21

Map Document: (S:\Projects\54770011\DEIS\MXDs\Archaeological_Historical_Cultural\Archaeological\General_Archaeological_Sites_SylvanBeach.mxd)
10/17/2006 – 5:23:51 PM

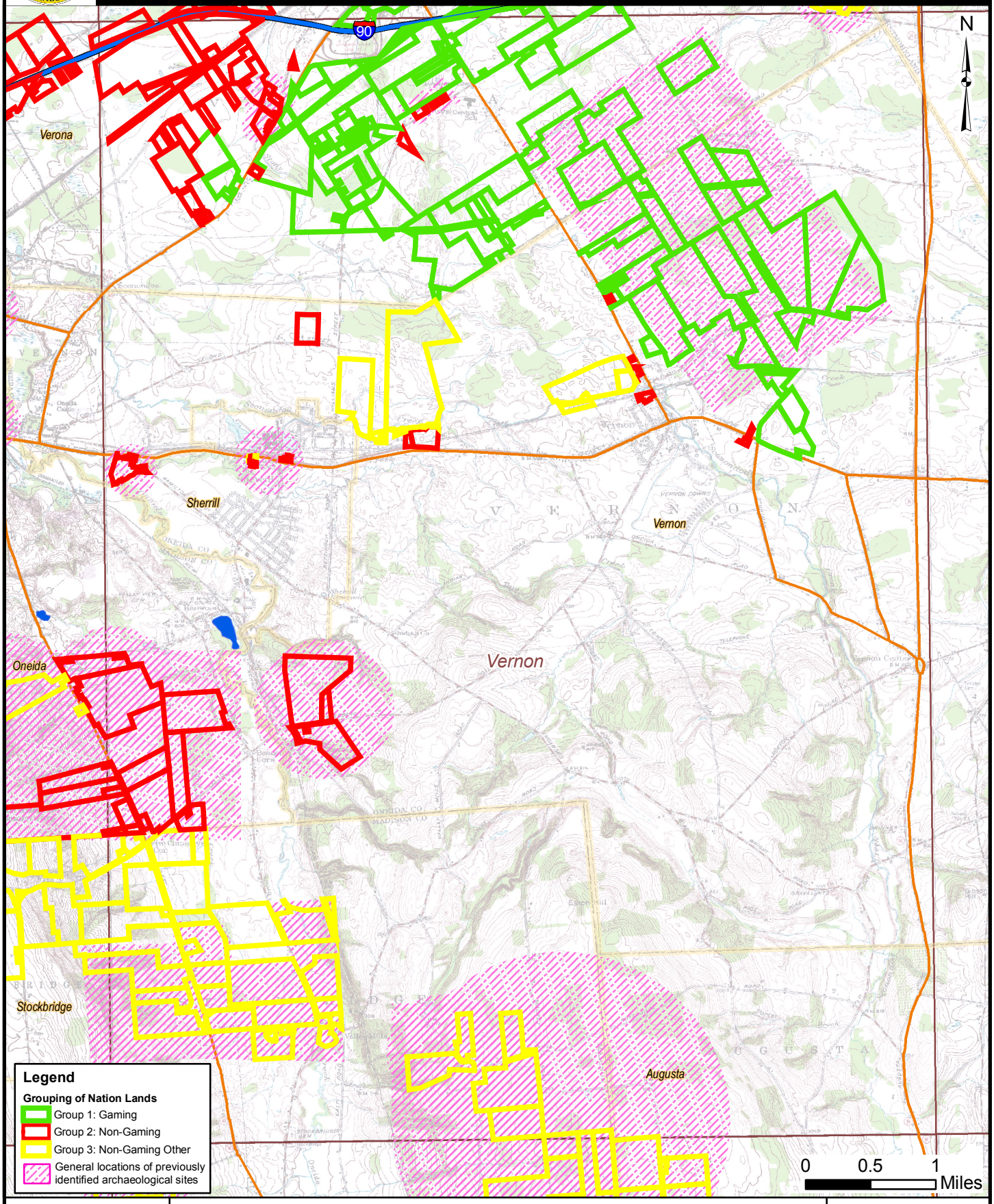

Source:

Nation Parcels: Nation, 2005

GENERAL LOCATIONS OF PREVIOUSLY IDENTIFIED ARCHAEOLOGICAL SITES: VERNON QUADRANGLE

FIGURE 3.6-22

Map Document: (S:\Projects\54770011\DEIS\MXDs\Archaeological_Historical_Cultural\Archaeological\General_Archaeological_Sites_Vernon.mxd)
10/17/2006 – 5:24:51 PM

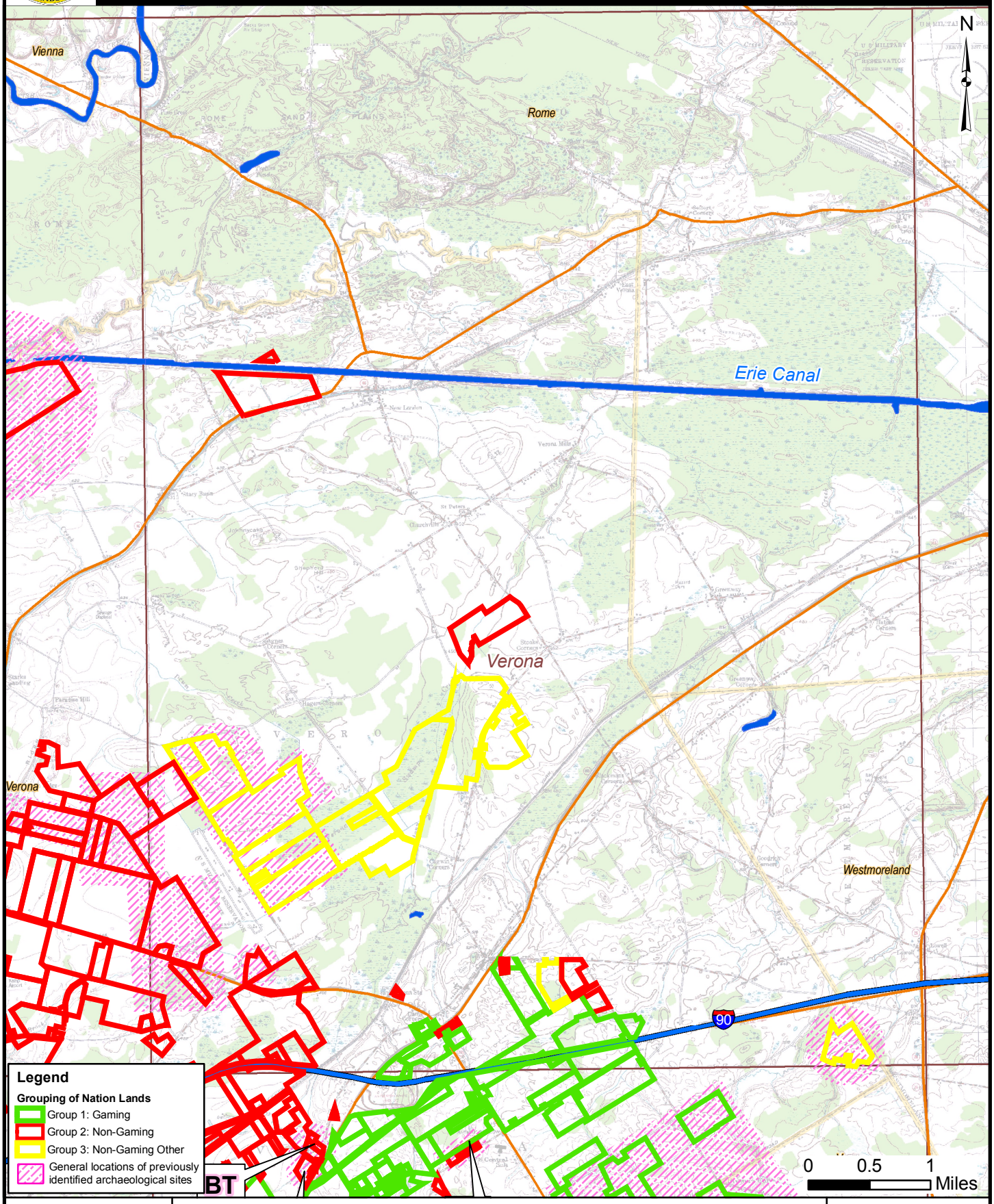

Source:

Nation Parcels: Nation, 2005

GENERAL LOCATIONS OF PREVIOUSLY IDENTIFIED ARCHAEOLOGICAL SITES: VERONA QUADRANGLE

FIGURE 3.6-23

Map Document: (S:\Projects\54770011\DEIS\MXDs\Archaeological_Historical_Cultural\Archaeological\General_Archaeological_Sites\Archaeological_Sites_Verona.mxd)
10/17/2006 – 5:25:04 PM

Sources:
Topo Quad: TerraServer, USA
Nation Properties: Nation, 2005

KEY MAP: PREHISTORIC ARCHAEOLOGICAL SENSITIVE PROPERTIES

FIGURE 3.6-24

Map Document: (S:\Projects\54770011\DEIS\MXDs\Archaeological_Historical_Cultural\Archaeological\Sensitive_Sites\KeyMap_archaeological_Sensitive.mxd)
10/17/2006 – 5:26:27 PM

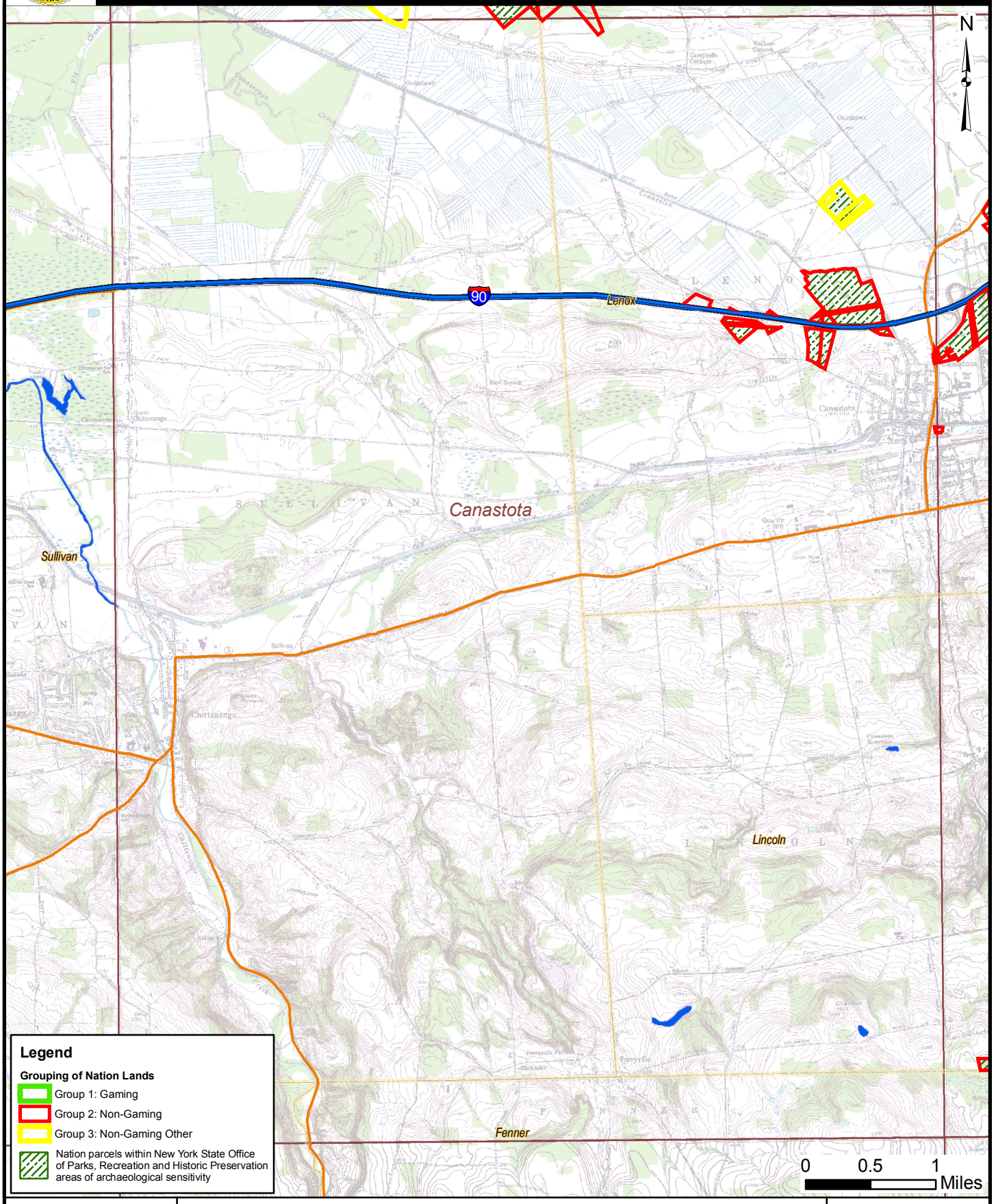

Source:

Nation Parcels: Nation, 2005

PREHISTORIC ARCHAEOLOGICAL SENSITIVE PROPERTIES
CANASTOTA QUADRANGLE

FIGURE 3.6-25

Map Document: (S:\Projects\54770\01\DEIS\MXDs\Archaeological_Historical_Cultural\Archaeological\Sensitive_Sites\Archaeological_Sensitive_Canastota.mxd)
10/17/2006 – 5:27:11 PM

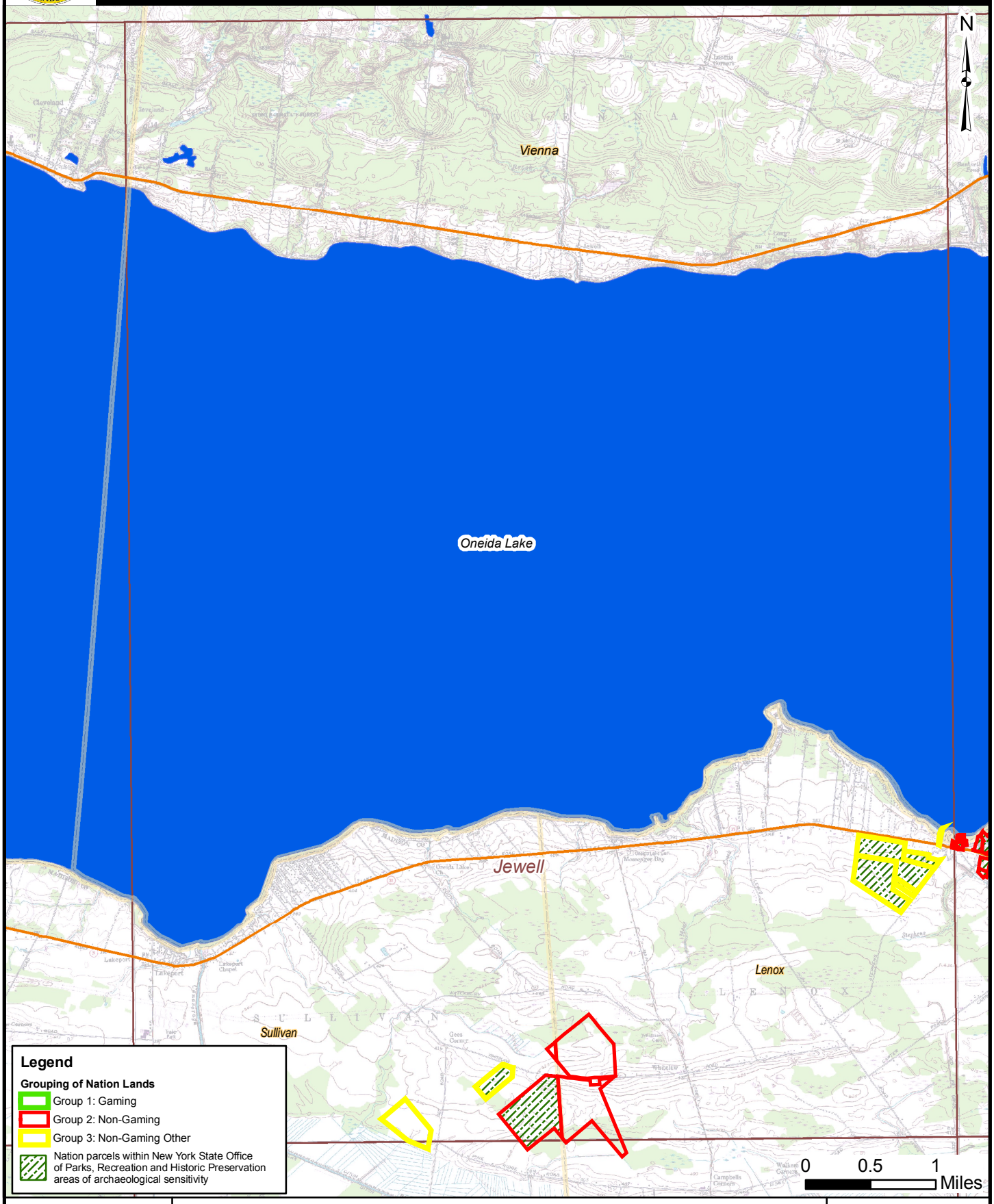

Source:

Nation Parcels: Nation, 2005

PREHISTORIC ARCHAEOLOGICAL SENSITIVE PROPERTIES
JEWELL QUADRANGLE

FIGURE 3.6-26

Map Document: (S:\Projects\54770101\DEIS\MXDs\Archaeological_Historical_Cultural\Archaeological\Sensitive_Sites\Archaeological_Sensitive_Jewell.mxd)
10/17/2006 – 5:28:25 PM

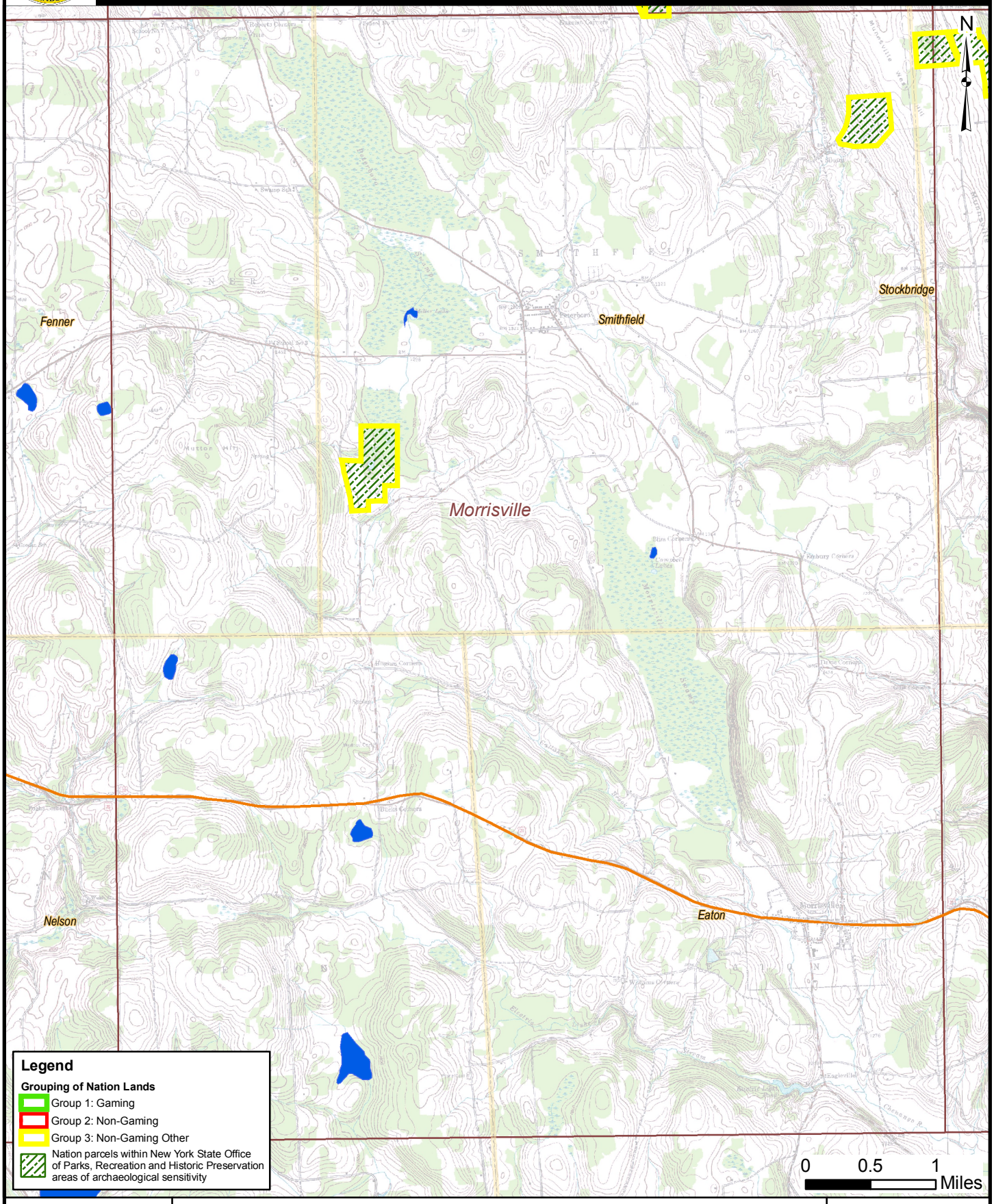

Source:

Nation Parcels: Nation, 2005

PREHISTORIC ARCHAEOLOGICAL SENSITIVE PROPERTIES
MORRISVILLE QUADRANGLE

FIGURE 3.6-27

Map Document: (S:\Projects\54770011\DEIS\MXDs\Archaeological_Historical_Cultural\Archaeological\Sensitive_Sites\Archaeological_Sensitive_Morrisville.mxd)
10/17/2006 – 5:28:36 PM

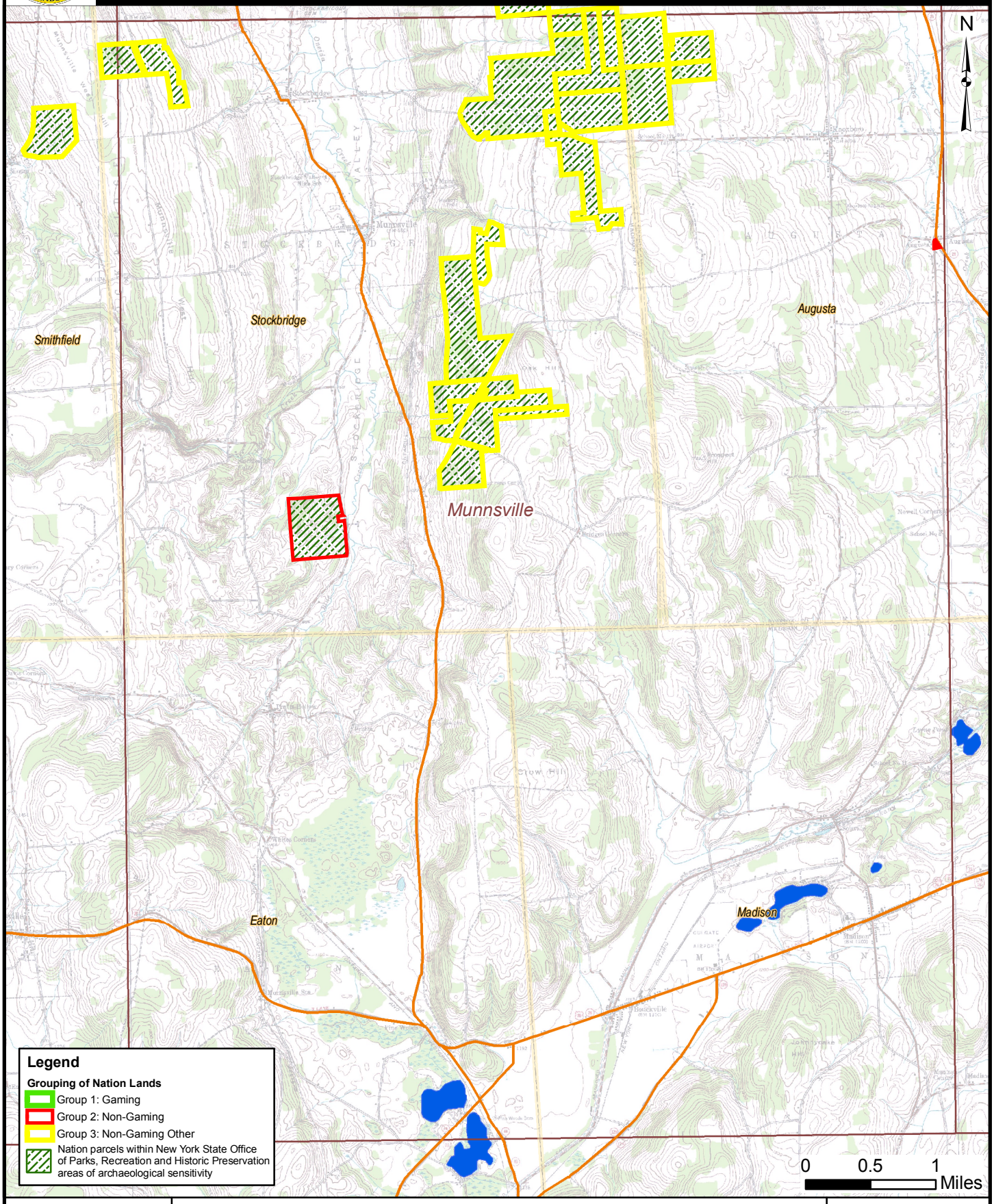

Source:

Nation Parcels: Nation, 2005

PREHISTORIC ARCHAEOLOGICAL SENSITIVE PROPERTIES
MUNNSVILLE QUADRANGLE

FIGURE 3.6-28

Map Document: (S:\Projects\54770101\DEIS\MXDs\Archaeological_Historical_Cultural\Archaeological\Sensitive_Sites\Archaeological_Sensitive_Munnsville.mxd)
10/17/2006 – 5:30:31 PM

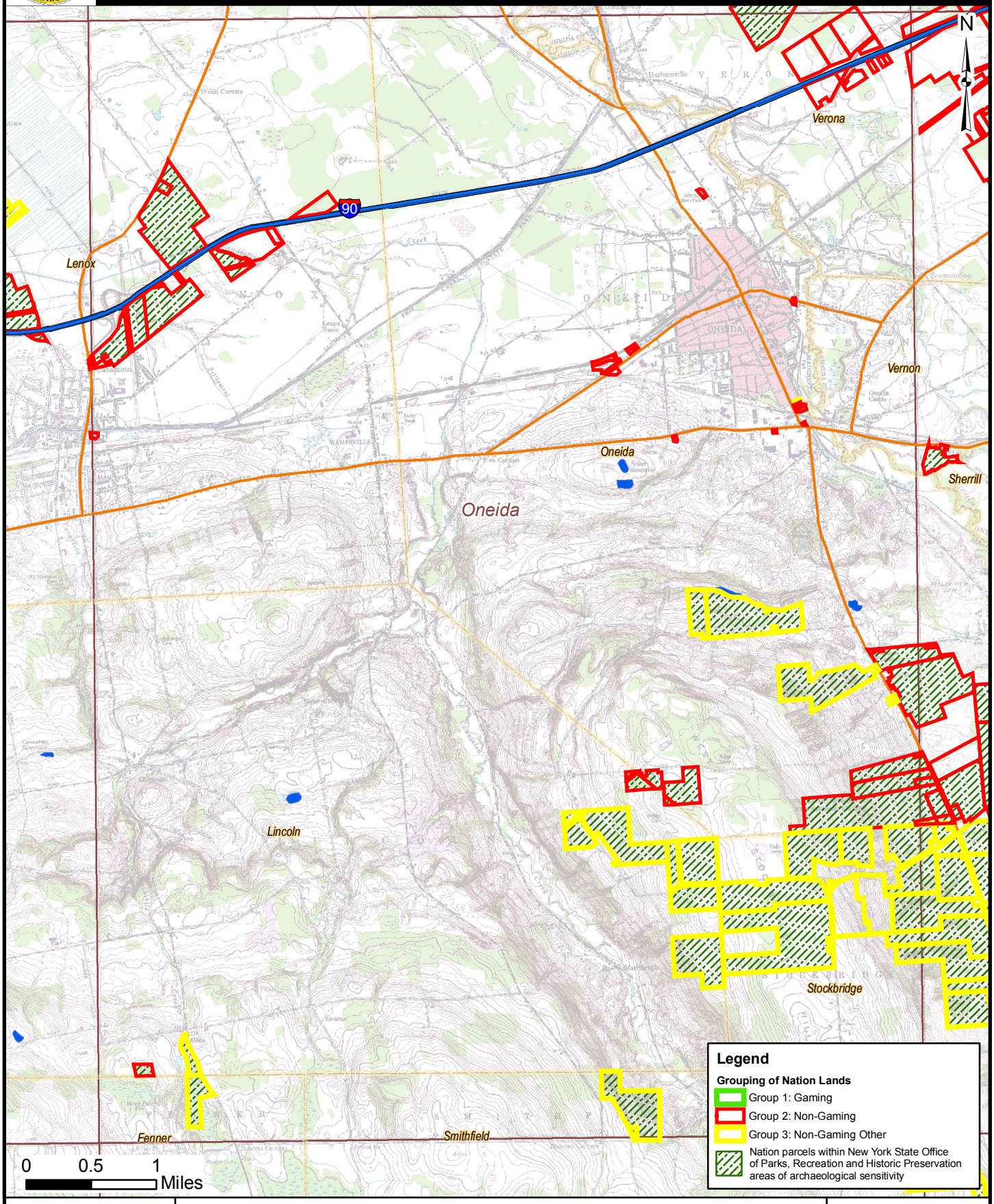

Source:

Nation Parcels: Nation, 2005

PREHISTORIC ARCHAEOLOGICAL SENSITIVE PROPERTIES
ONEIDA QUADRANGLE

FIGURE 3.6-29

Map Document: (S:\Projects\54770011\DEIS\MXDs\Archaeological_Historical_Cultural\Archaeological\Sensitive_Sites\Archaeological_Sensitive_Oneida.mxd)
10/17/2006 – 5:30:44 PM

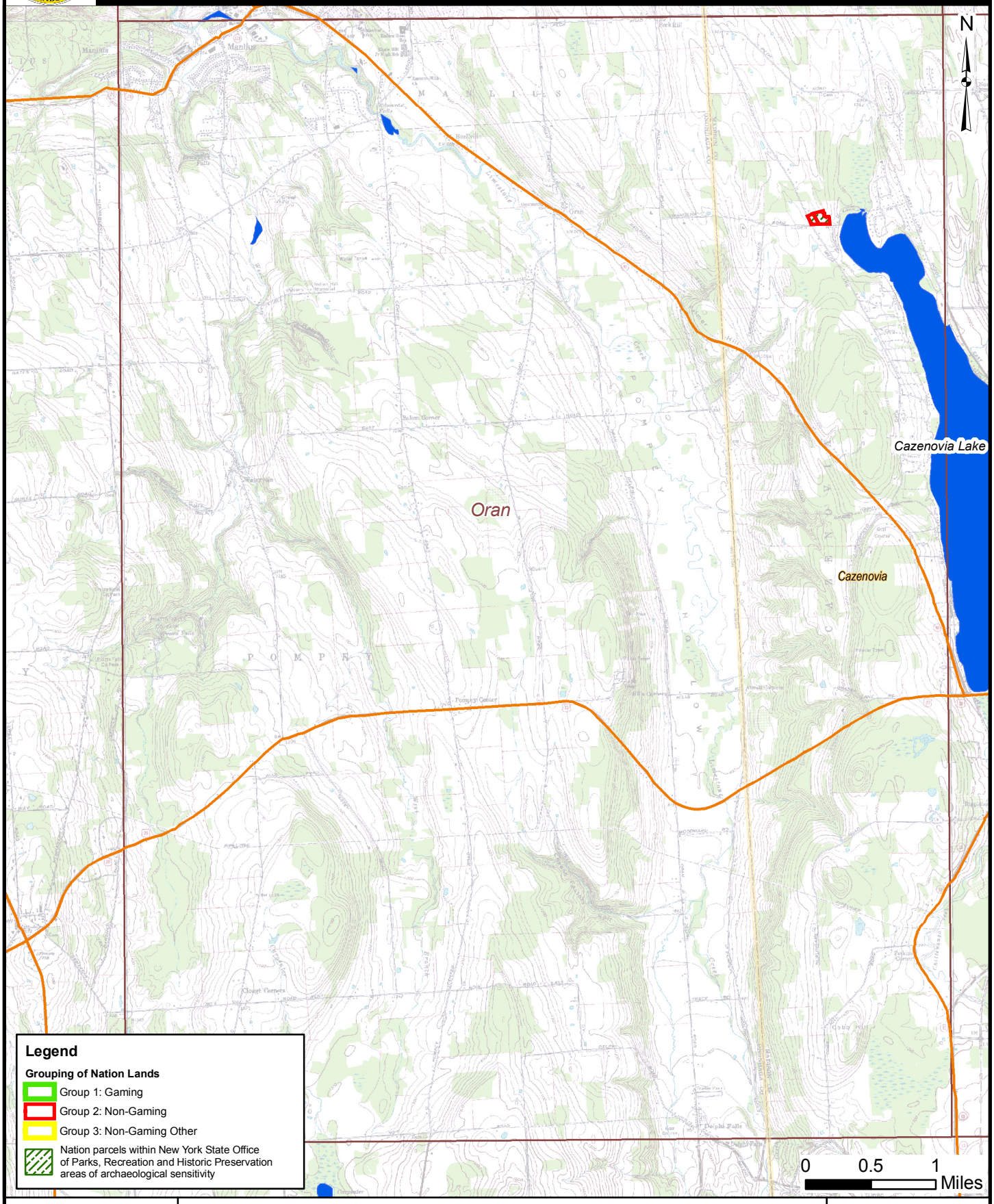

Source:

Nation Parcels: Nation, 2005

PREHISTORIC ARCHAEOLOGICAL SENSITIVE PROPERTIES
ORAN QUADRANGLE

FIGURE 3.6-30

Map Document: (S:\Projects\54770\01\DEIS\MXDs\Archaeological_Historical_Cultural\Archaeological\Sensitive_Sites\Archaeological_Sensitive_Oran.mxd)
10/17/2006 – 5:31:41 PM

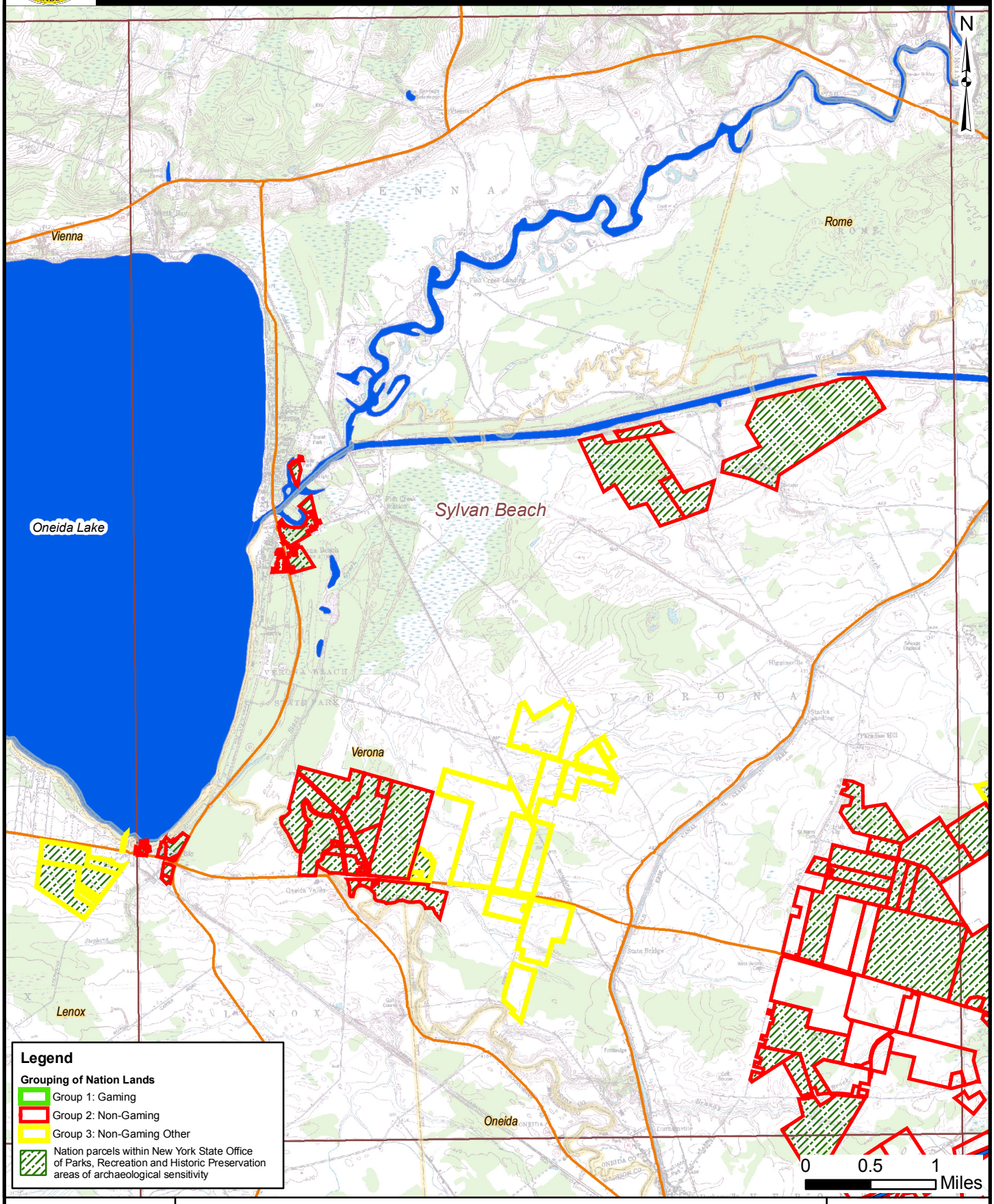

Source:

Nation Parcels: Nation, 2005

PREHISTORIC ARCHAEOLOGICAL SENSITIVE PROPERTIES
SYLVAN BEACH QUADRANGLE

FIGURE 3.6-31

Map Document: (S:\Projects\54770011\DEIS\MXDs\Archaeological_Historical_Cultural\Archaeological\Sensitive_Sites\Archaeological_Sensitive_Sylvan_Beach.mxd)
10/17/2006 – 5:31:55 PM

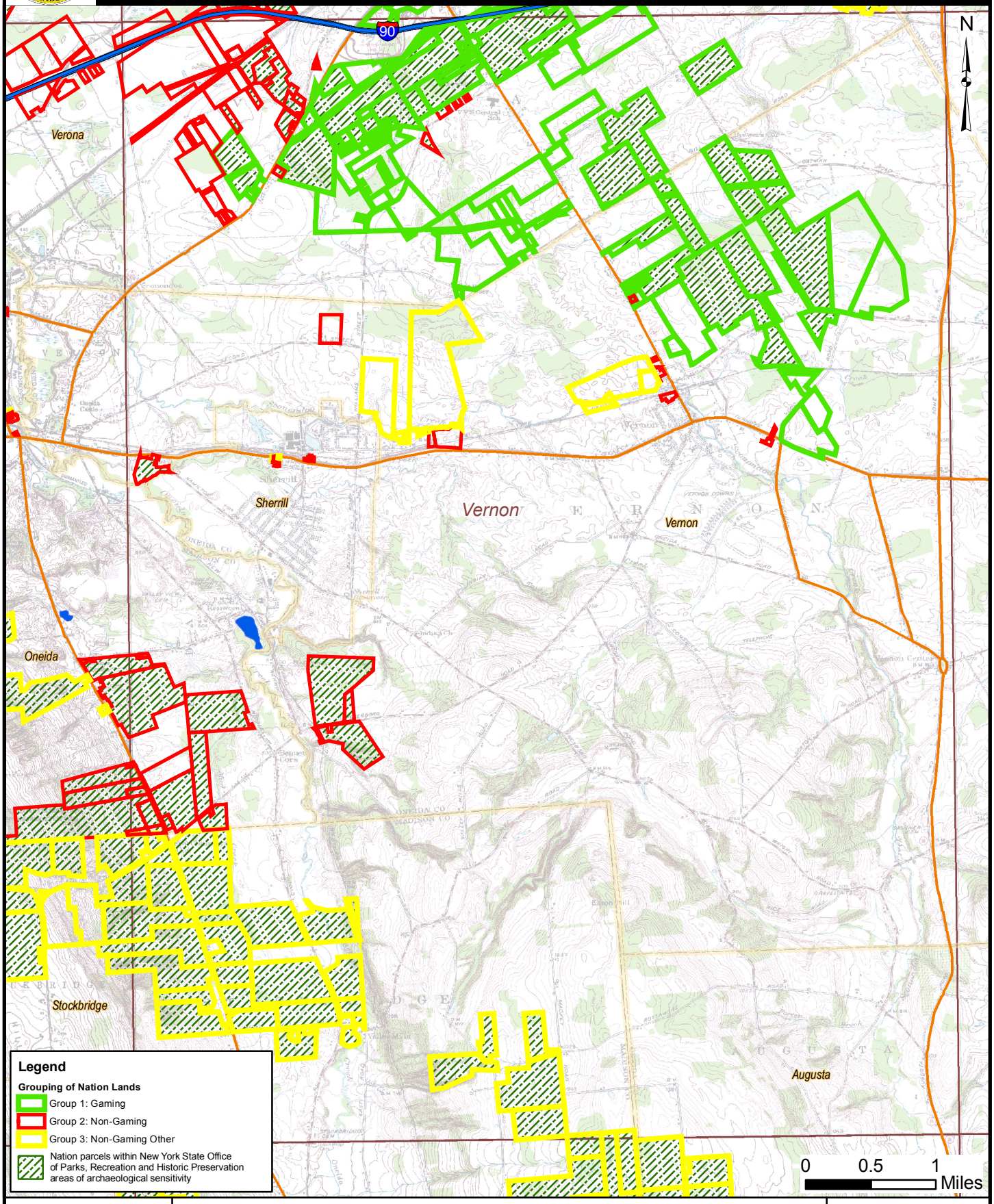

Source:

Nation Parcels: Nation, 2005

PREHISTORIC ARCHAEOLOGICAL SENSITIVE PROPERTIES
VERNON QUADRANGLE

FIGURE 3.6-32

Map Document: (S:\Projects\54770\01\DEIS\MXDs\Archaeological_Historical_Cultural\Archaeological\Sensitive_Sites\Archaeological_Sensitive_Vernon.mxd)
10/17/2006 – 5:33:00 PM

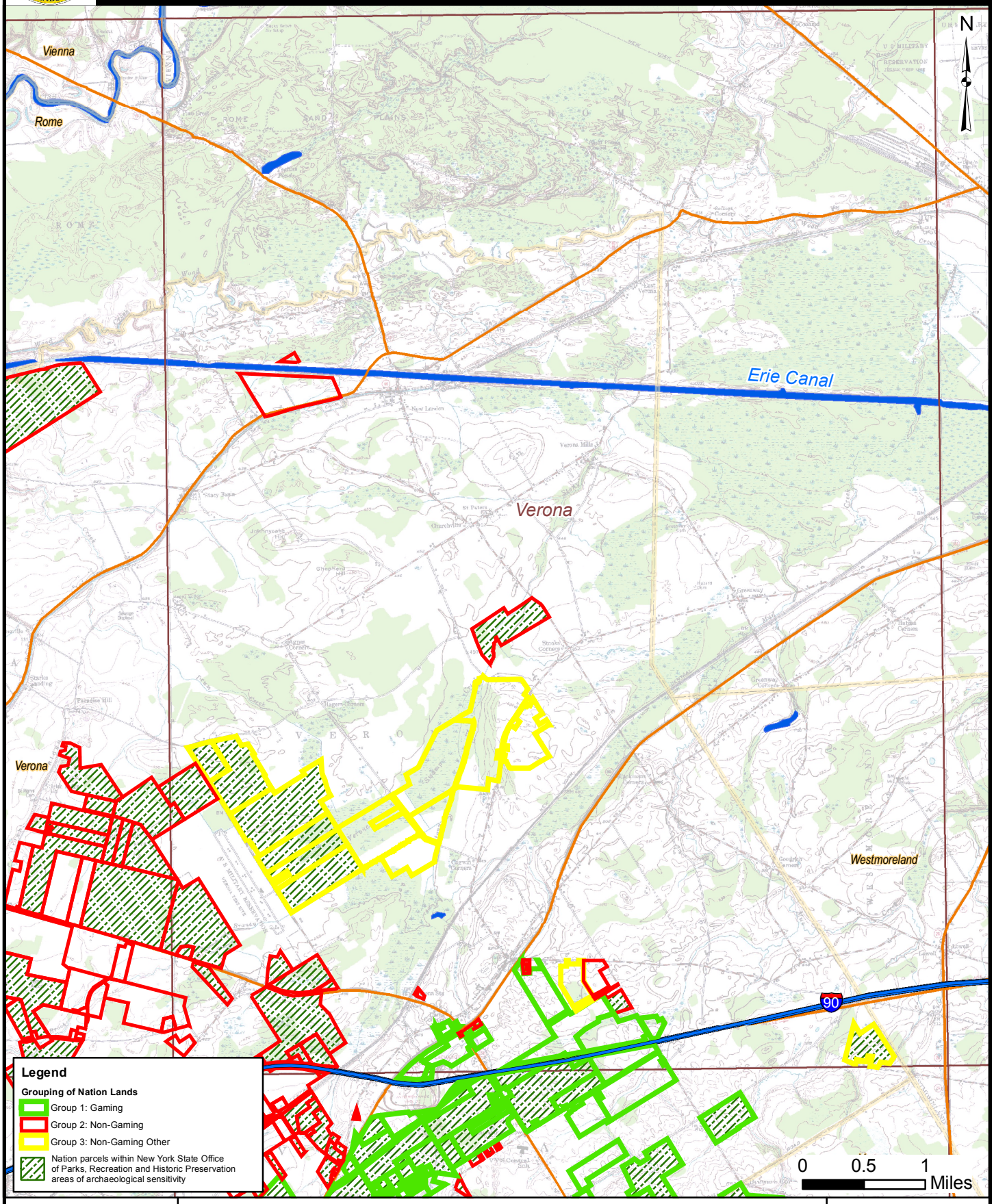

Source:

Nation Parcels: Nation, 2005

PREHISTORIC ARCHAEOLOGICAL SENSITIVE PROPERTIES
VERONA QUADRANGLE

FIGURE 3.6-33

Map Document: (S:\Projects\54770\01\DEIS\MXDs\Archaeological_Historical_Cultural\Archaeological\Sensitive_Sites\Archaeological_Sensitive_Verona.mxd)
10/17/2006 – 5:33:12 PM